

Kawartha Pine Ridge District School Board

# Long Term Accommodation Plan



Kawartha Pine Ridge  
District School Board

# 2020-2025

2023 EDITION

Table of Contents

Introduction and  
Overview

Capital and Accommodation  
Strategies

School Information/  
Families of Schools

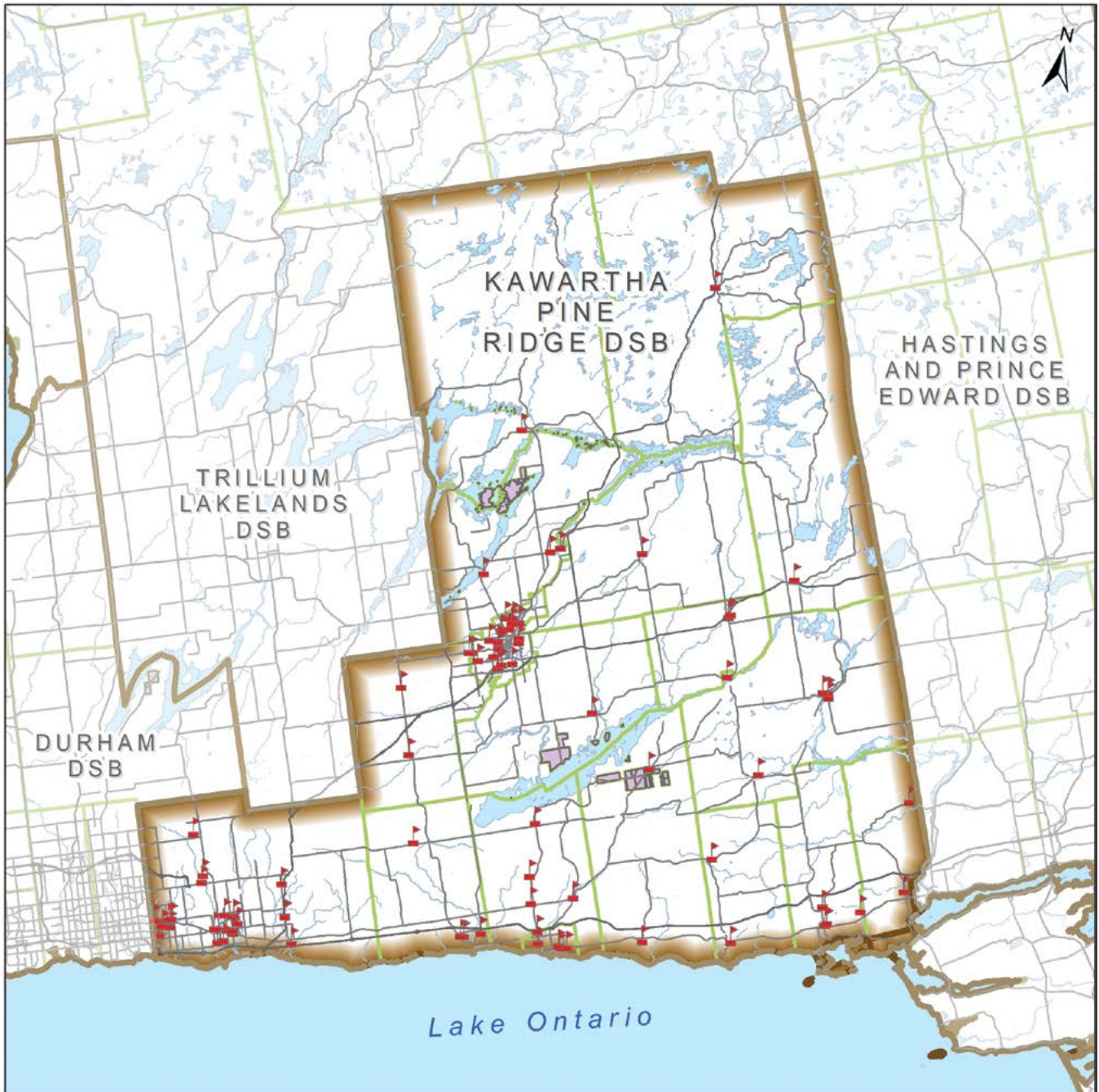
Glossary and Index

## Table of Contents

<b><i>Introduction, District, Demographic and Enrolment Overview</i></b>	<b>3</b>
Introduction .....	5
Community and Demographic Trends .....	6
Enrolment and Utilization .....	6
Total Births .....	6
Total Enrolment.....	7
French Immersion .....	7
<b><i>Capital and Accommodation Strategies</i></b>	<b>9</b>
Building Investment.....	11
Capital Projects: Under Construction/Submitted/Pending .....	12
Future Consideration .....	13
Contingency Plans .....	14
Board Owned Property .....	14
Growth Management Strategies .....	15
Review School Space Utilization.....	15
Portable Buildings.....	16
Closed to Out-of-Boundary .....	16
Holding Schools.....	17
Boundary Reviews.....	17
New Capital Investment.....	18
Child Care and Community Partnerships/Hubs .....	18
Purchase Options .....	18
<b>Holding Area Maps.....</b>	<b>21-27</b>
<b><i>School Information / Families of Schools</i></b>	<b>29</b>
<b>Clarington Area Development Maps</b>	
Bowmanville High School Family of Schools .....	35
Clarington Central Secondary School Family of Schools.....	43
Clarke High School Family of Schools.....	51
Courtice Secondary School Family of Schools.....	57
<b>Northumberland Area Development Maps</b>	
Campbellford District High School Family of Schools .....	71
Cobourg Collegiate Institute Family of Schools .....	77
East Northumberland Secondary School Family of Schools .....	89
Port Hope High School Family of Schools.....	99
<b>Peterborough Area Development Maps</b>	
Adam Scott Collegiate Vocational Institute Family of Schools .....	113
Crestwood Secondary School Family of Schools.....	123
Kenner Collegiate Vocational Institute Family of Schools .....	131
Norwood District High School Family of Schools.....	139
Thomas A. Stewart Secondary School Family of Schools .....	145
Non-Instructional Spaces .....	153
Centres for Individual Studies (CIS).....	154
Glossary.....	155
Index .....	156

# Section 1

## Introduction, District, Demographic and Enrolment Overview



## Introduction

The Kawartha Pine Ridge District School Board (KPR) covers more than 7,000 square kilometers and includes 21 different municipal/regional governments, three First Nation communities and a healthy mix of rural and urban populations.

The Board is supported by 86 schools in 79 buildings, in addition to three Centres for Individual Studies (CIS), the main Education Centre and several other non-instructional spaces.

The Long Term Accommodation Plan (LTAP) 2020-2025 is a planning document to help guide capital investment, program, and facility decisions that support the vision for the Board as set out in our strategic plan “Excellence in Learning, Life and Community”.

Using data including school size, utilization, expected enrolment, physical condition of the school buildings, program options, demographic trends, municipal development plans and other factors, accommodation issues are identified enabling the Board to plan and prioritize next steps to ensure our facilities are meeting the needs of our communities for the long term.

This LTAP is updated annually to reflect the challenges and opportunities for the upcoming school year.

During the life of the previous Long Term Accommodation Plan 2015-2020, the school board had commenced a growth phase in the elementary panel in 2017 which was forecasted to move into the secondary panel through 2020. Positive enrolment growth has a great impact on hiring staff and school board funding but eventually puts pressure on schools. While the Board has efficiently managed space utilization to 91% through past school closures, consolidations and incorporating child care and community hub partnerships throughout the district, enrolment growth can be particularly challenging.

The 2021-2022 school year saw unprecedented growth of approximately 5% or approximately 1,704 students. The Board continued to experience growth of approximately 3.4% or 1,149 students in the 2022-2023 school year. The Board anticipates that an annual growth trend of 1.5%–2% will be maintained over the planning horizon of this Plan.

Forecasted municipal growth and development continues to be realized, as is evident in the updated development maps located in this Plan.

The table below illustrates that by 2025 space utilization in the elementary panel will be over 100% and that by 2030, space utilization in the secondary panel will also be over 100%. It should be noted that space utilization is not uniform across the Board, and that the next few years will be challenging as the Board continues to manage this growth.

Panel	OTG	Budget 2022 ADE	%	Final 2022 ADE	%	ADE 2025	%	ADE 2030	%
Elementary	25,195	25,035	99%	25,658	102%	27,205	108%	28,460	113%
Secondary	11,301	9,772	86%	9,787	87%	10,788	95%	12,309	109%
Total	36,496	34,807	95%	35,445	97%	37,933	104%	40,769	112%

## Community and Demographic Trends

Economic conditions, the extension of the 407 Express Toll Route and the continued expansion of GO transit services have spread growth from the Greater Toronto Area eastbound and has impacted enrolment growth throughout the Kawartha Pine Ridge District School Board.

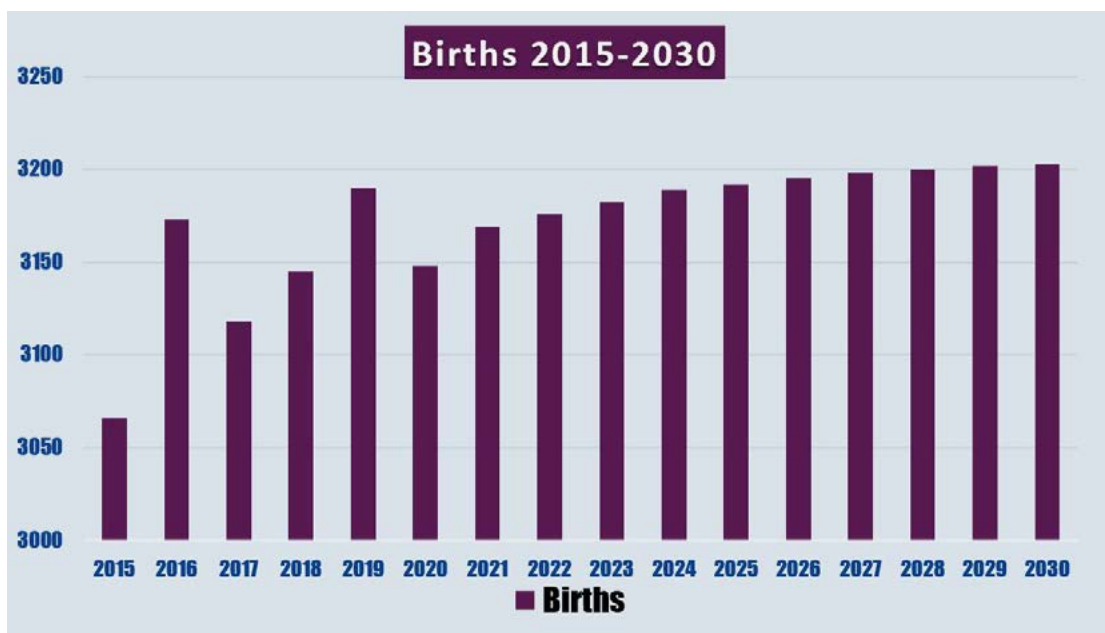
Official plan documents in our more active regions forecast population increases of:

- 60,000 throughout the Municipality of Clarington by 2031
- 32,000 throughout the City of Peterborough by 2041
- 3,000 throughout the County of Peterborough by 2031, 70% of that occurring in the Township of Cavan-Monaghan, and
- 7,700 throughout the City of Quinte West by 2030, impacting Murray Ward.

Historic and projected birthrates throughout the district clearly show the impact on school board enrolment through the decline period and into the recent and forecasted growth.

## Enrolment and Utilization

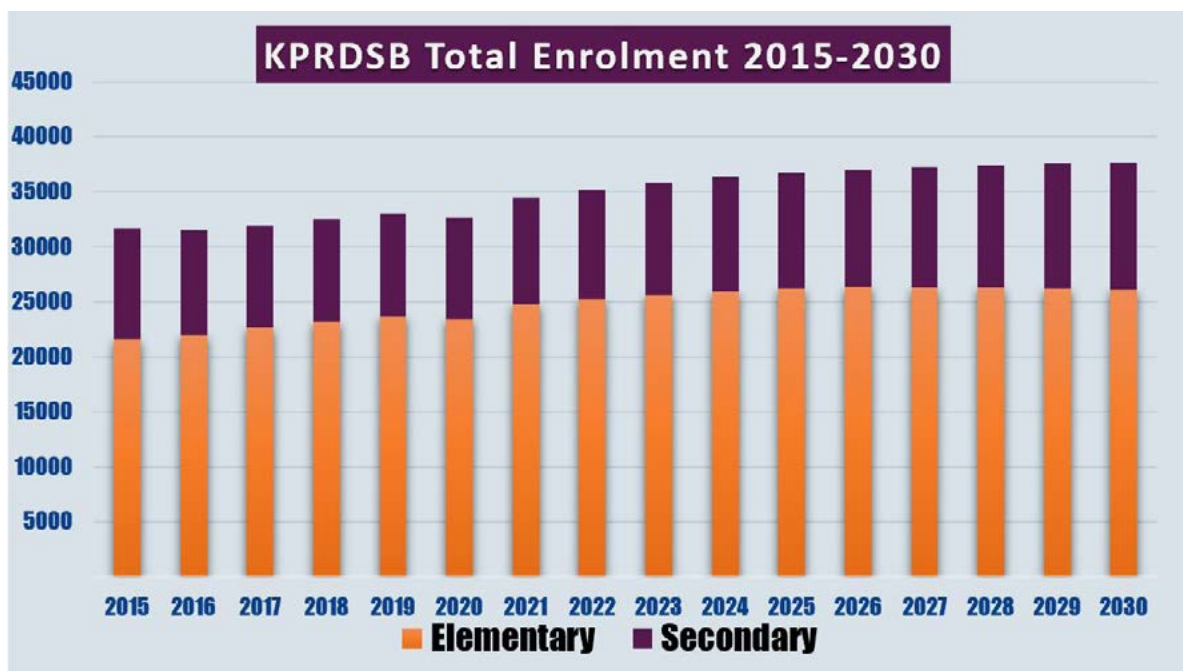
### Total Births



This is perhaps the most compelling indication of steady enrolment for the school board. These numbers represent actual births from 2015 to date and forecasts through Statistics Canada, Provincial Birth Registry, Census, and various other databases consolidated through the school board's Baragar Systems© enrolment tool through 2030. In 2008 births totaled 2,824 and these students, having started school in 2012-2013, will be finishing Grade 12 in our system in 2025.

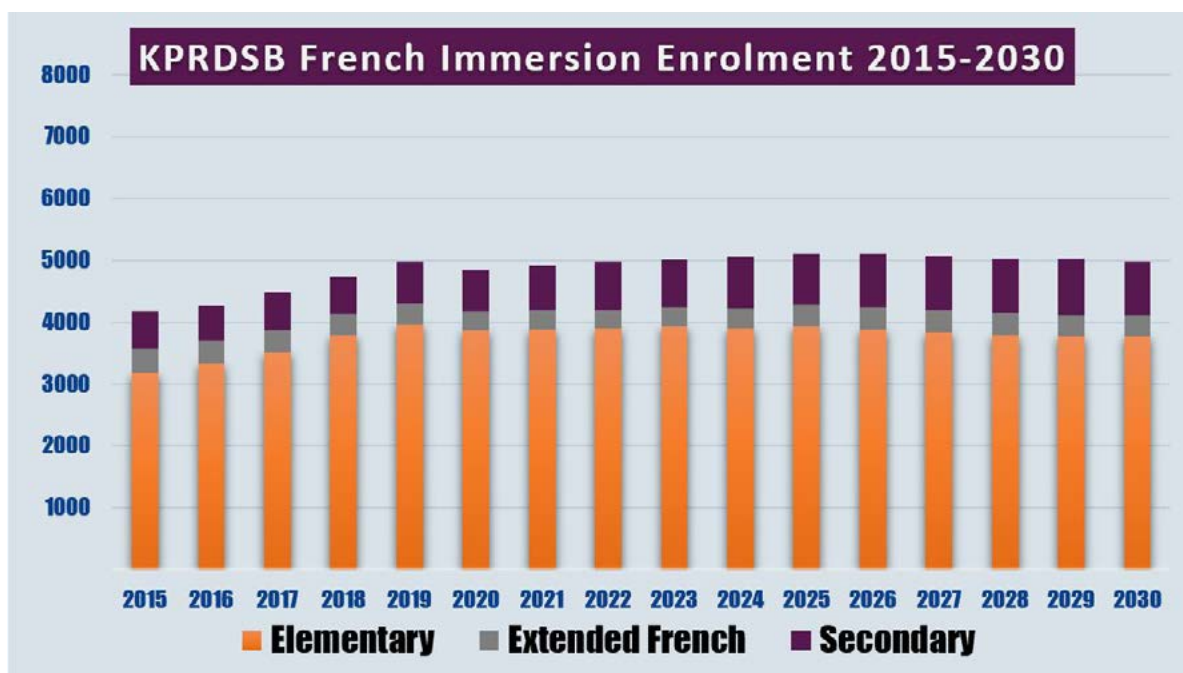
The district-high birthrate happened in 1991 (3,400) births and the district-low birthrate in 2000 (2,400) births). With birthrates increasing annually since then, we expect stability over the long run.

## Total Enrolment



During the previous LTAP, elementary growth started to exceed the secondary decline as of 2017, resulting in net enrolment growth through 2020. The forecast over the next five-year period shows continued elementary growth combined with secondary growth. The objective over the next few years will be to align accommodation capacity with the forecasted stable enrolment of approximately 40,000 students by 2030.

## French Immersion



French Immersion, as an enhanced second language program, has been offered in the KPR district since 1974 (Northumberland and Newcastle Board of Education and C.R. Gummow Public School), and has steadily grown in popularity. Now French Immersion (SK through Grade 12) is offered in 13 elementary schools and four secondary schools, with Extended French (Grade 5 through Grade 12) being offered in three elementary schools and two secondary schools in the district.

Originally planned for the 2020-2021 school year, the Board's review of French Immersion programming options has commenced as part of the district wide Specialized Program Review. Assessment of the impact of those program choices on program quality, accommodation pressure and equity of access will be considered at that time.

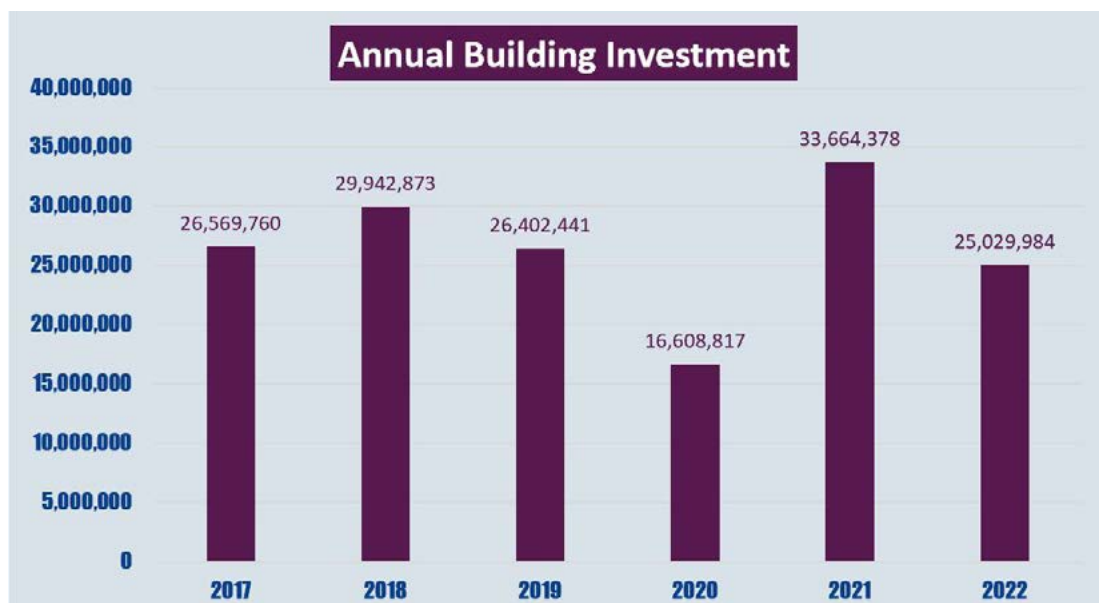
# Section 2

## Capital and Accommodation Strategies





## Building Investment



Each year the school board invests significantly in maintaining and improving our buildings and capacity. During the previous LTAP and throughout the current LTAP, the Board has made annual improvements through investing in:

- Site – paving and sidewalks, septic and water systems, parking areas, sports fields, fencing
- Building envelope – roofs, doors and windows, foundation repairs, masonry repairs, structural repairs
- Building interior – flooring, ceilings, interior doors and hardware, millwork
- Program enhancements – libraries/learning commons, technical rooms and shops, science rooms, gymnasium enhancements
- Mechanical – heating, ventilation, air conditioning, plumbing, controls
- Electrical – hydro service upgrades, power distribution, generator replacements, lighting, communication cabling, network and telephone upgrades, public address and fire alarm systems
- Portables – acquisitions, installations, relocations, upgrades and repairs
- Various functional alterations, program upgrades, renovations, and regulatory requirements
- Environmental – asbestos abatement, oil storage tank removal and soils contamination remediation
- Energy conservation and efficiency upgrades, multi-year energy plan projects
- Accessibility - various barrier-free projects, elevator replacements, Accessibility for Ontarians with Disabilities Act (AODA) compliance for major renovations; a continued rollout of universal washrooms and change rooms is being undertaken based on identified needs

In 2022-2023, the Board invested \$25,029,984 in its schools. Projects included HVAC updates, classroom upgrades, roofing, supporting infrastructure (i.e., windows, doors, paint, lighting, boilers) and routine maintenance.

Since 2015, several large capital projects have been completed including Orono Public School, Norwood District Intermediate and High Schools, Lakefield District Public School, Millbrook/South Cavan Public School, C.R. Gummow Public School and the brand new Kaawaate East City Public School in Peterborough, which welcomed students in September 2021.

The Facility Condition Index (FCI) is a number utilized by the Ministry of Education to monitor the condition of schools throughout the province. On a five-year cycle, every school in every school board is assessed by a team of engineers to determine a building's maintenance and capital improvement needs. A low index number indicates buildings are in a good state of repair and is indicative of the Board properly caring for its capital assets and applying funding received for those purposes effectively. Facilities Services staff work with Ministry contacts to ensure software systems are updated to include recent maintenance work and capital improvements to the Board's buildings and index numbers will change accordingly throughout the five-year cycle.

As of April 2022, facilities staff were informed that the current average FCI for KPR is 19% and this compares very favourably to the province's average of 30%.

## Capital Projects: Under Construction/Submitted/Pending

Periodically the Ministry of Education will issue a Capital Priorities invitation for school boards to submit business cases that meet specific funding criteria. The Ministry issued an invitation through Memo 2021:B05 dated March 24, 2021. The Board submitted three requests, namely:

- A new 562-pupil-place JK to Grade 8 elementary school on a Board-owned, eight-acre property in the north end of Bowmanville in a neighbourhood referred to as Northglen (third request).
- An addition and child care facility at M.J. Hobbs Senior Public School (third request).
- An addition to Murray Centennial Public School (first request).

In this 2021-2022 Capital Priorities Program, the Board was awarded \$19.9 million in funding for a new 769-pupil-place JK to Grade 8 elementary school along with a four-room child care facility (1 infant, 1 toddler, 2 pre-school). The scope of approval differed from the Board's original request of 562-pupil-place elementary school. The change in scope is intended to reduce accommodation pressures at Hampton Junior and M.J. Hobbs Senior Public Schools.

The Ministry issued a second invitation through Memo 2022:B05 dated February 17, 2022. The Board submitted four requests:

- A new 700-pupil-place JK to Grade 12 school along with a four-room child care facility to be built on a Board-owned 19-acre site located on the western edge of Newcastle (Grady Drive and Ruddell Road) (first request).
- A new 253-pupil-place JK to Grade 6 elementary school along with a three-room child care facility built on a 5.5-acre site that has been identified as a potential school site in an approved draft plan of subdivision in Millbrook (first request).

- A two-storey, 242-pupil-place addition to M.J. Hobbs Senior Public School resulting in a 541-pupil-place JK to Grade 8 facility (fourth request).
- A two-storey, 170-pupil-place addition to Murray Centennial Public School resulting in a 637-pupil-place JK to Grade 8 facility (second request)

In this 2022-2023 Capital Priorities Program, the Board was awarded \$4.56 million in funding for a 170-pupil-place addition at Murray Centennial Public School.

## Future Consideration

The future considerations identified in the LTAP are intended to help address identified opportunities and challenges from a student accommodation and capital planning perspective. Recommendations include identifying where capital investments for new schools and facility additions should be contemplated, proposed boundaries reviews, programming considerations and areas to be considered for future pupil accommodation reviews.

Key areas have been identified where recommendations include new schools or additions to existing schools. These projects require funding approvals from the Ministry of Education, as such, the timing of these projects is subject to Ministry funding approvals and announcements.

Region	Proposed Project	Comments
East Clarington (Newcastle)	Elementary School	This area is anticipated to experience significant residential growth in the short term. School sites have been identified in secondary plans, as well as a draft plan of subdivision. Utilization of a Board-owned site (Grady Drive and Ruddell Road) should also be considered.
Township of Cavan-Monaghan	New Elementary School	If development moves forward in the Township of Cavan-Monaghan as anticipated by municipal staff, the Board should consider a funding request for a new school in this area. A potential school site has been identified in a draft plan of subdivision; final approval of the subdivision plan is still required. Municipal services (i.e., roads, water, sanitary) to the site would also be required. Staff are presently working with the developers of this subdivision to secure an Option to Purchase Agreement for this site.
Central Clarington – Brookhill (Bowmanville)	New Elementary School or Addition to Existing Elementary School	With the building of the new Northglen neighbourhood school, some accommodation pressures will be alleviated in central Clarington. If development moves forward in the Brookhill area as is anticipated by municipal staff, the Board should consider a funding request for a new school in this area, or an addition to an existing elementary school. A potential school site has been identified in a draft plan of subdivision; final approval of the subdivision plan is still required. Municipal services (i.e., roads, water, sanitary) to the site would also be required.

Region	Proposed Project	Comments
East Cobourg	*New Elementary School	This area is anticipated to experience significant residential growth over the short- to mid-term. The Board has entered into an Option to Purchase Agreement for a school site located in this secondary plan. Municipal services (i.e., roads, water, sanitary) to the site would also be required.

\* Land Priorities funding may be required to assist in site acquisition.

## Contingency Plans

The Board has several policy documents in place that support its ability to respond to emergencies or unanticipated events that require students to be relocated. Policies ES-2.1, Emergency Preparedness, BA-6.9, Alternative Projects and Accommodation Arrangements and BA-7.1, Student Accommodation and School Boundaries would support any required emergency response.

While there are no immediate needs within the school board, enough capacity exists throughout each of the three main regions to accommodate a significant event, should one occur. Clarington, Northumberland and Peterborough each have secondary school capacity and plenty of property to establish portable/temporary facilities should the need arise. This state of preparedness will need to be monitored as the school board reaches full capacity by 2025. Although there are many other options that can be considered in the case of a significant event such that available capacity would not by itself, negatively impact the school board's ability to respond.

## Board Owned Property

Property and Location	Building and Land Size	Comments
Armour Heights Public School 245 McFarlane Street Peterborough, ON Roll No. 1514.040.140.13700	28,605 square feet 3.83 acres	The property is currently vacant. The Board should consider future needs of this site.
Glenforest Property Block 27m Plan 45M-146 1555 Glenforest Boulevard Peterborough, ON Roll No. 1514.020.070.70400	No Building 7.0 acres	For future pupil accommodation needs. The Board should consider future needs of this site.
King George Public School 220 Hunter Street Peterborough, ON Roll No. 1514.040.140.00100	29,712 square feet Shares land with Kaawaate East City PS	The Board has declared this property as surplus. The property has been offered for lease. Community partnerships are being sought.

Property and Location	Building and Land Size	Comments
Maple Grove Property 2226 Maple Grove Road North Bowmanville, ON Roll No. 1817.010.030.10100	No Building 5.6 acres	The Board has declared this property as surplus. Regulation 444 process has been initiated.
Newcastle 115 Property PT LT 31 Conc 2, Clarke PTS 1&2, 40R28939 Grady Drive and Ruddell Road Newcastle, ON Roll No. 1817.030.030.12206	No Building 19.6 acres	For future pupil accommodation needs. A 2022-2023 Capital Priorities request for a new school was unsuccessful.
Northglen Property Block 112 Plan 2579 Block 47 Plan 2578 140 Northglen Boulevard Bowmanville, ON Roll No. 1817.010.080.05649	No Building 8.32 acres	For future pupil accommodation needs. Funding request approved.
Ridpath Junior Public School 39 Ermatinger Street Lakefield, ON Roll No. 1516.030.004.01200	35,593 square feet 5.9 acres	The Board has declared this property as surplus. Regulation 444 process has been initiated.
Westwood Property Pt 4, 39R-123 Lot 9 Plan 414 Kerr Street Cobourg, ON Roll No. 1421.000.210.20490	No Building 14.19 acres	The Board has declared this property as surplus. Regulation 444 process has been initiated.

## Growth Management Strategies

### *Review School Space Utilization*

School on-the-ground (OTG) capacity is calculated using Ministry of Education Capacity Loading Factors as outlined in the Education Capital Information System (ECIS). This document is a guideline used to calculate an ideal load for a school and set capital funding benchmarks for new builds and additions. There are many other factors that impact a school's capacity. Building use can evolve over time through adding, removing or enhancing programs such as child care or community hub facilities. School staff can make use of space that is available as a convenience but not necessarily provided for as a standard space. The school's capacity needs to be revisited to ensure all possibilities within the building have been considered prior to investigating alternative strategies. Additional analysis can often determine that availability exists within the school and hence, this is the first step in managing enrolment growth.

### ***Portable Buildings***

Portables are the most effective and immediate solution to manage growth that has exceeded the capacity of a school building. Depending upon the size of a school property, the electrical capacity of a school building and the municipal requirements for a permit, there is a limit as to the number of portable buildings that can be placed on any of the school board's properties. The school board currently has an inventory of 142 portables including 76 older units (40 have been retrofitted with new air conditioning) and 66 new air-conditioned units. Presently, all of the Board's current inventory of portables is being utilized throughout the system for pupil accommodation. While there are some locations that utilize Porta Paks (groupings of portable buildings sharing a common roof) this configuration is not preferred as it becomes more permanent as a result of municipal building code requirements for support and footings. Portables are expensive to purchase and have a significant cost associated with moving them between sites. Portable allocations are strategically reviewed throughout the year with necessary redeployments being carried out over the summer months. Portable buildings are the second step in managing enrolment growth in schools.

### ***Closed to Out-of-Boundary***

Board Policy BA-7.1 Student Accommodation/School Boundaries and Administrative Regulation BA-7.1.1 provide administration with the ability to close schools to out-of-boundary students.

Each school has a designated boundary or catchment area that it services. Schools can have more than one catchment area if they offer programs such as French Immersion or take Grade 7 and 8 students from JK to Grade 6 schools for example. These boundaries are clearly noted on the Board website for all schools. Occasionally, the school principal will admit students from outside of these catchment areas for a variety of reasons. As enrolment increases however, the capacity of a school often requires the principal to stop accepting out-of-boundary students as the third option to manage enrolment growth.

The following schools are closed to new out-of-boundary students:

#### 2023-2024 School Year

- Beatrice Strong Public School
- Ganaraska Trail Public School
- Newcastle Public School
- North Hope Central Public School
- Orono Public School

#### 2024-2025 School Year

- Bowmanville High School (Note: Students from Clarke High School will still have the option to attend Bowmanville High School)
- Central Public School
- Charles Bowman Public School
- Clarington Central Intermediate School
- Clarington Central Secondary School

- Crestwood Intermediate School
- Crestwood Secondary School
- Kaawaate East City Public School
- Millbrook/South Cavan Public School
- North Cavan Public School

### ***Holding Schools***

A fourth option involves designating a future development area as a holding area. In this case, municipal development plans inform the school board ahead of time, that homes will be built within a school's designated catchment area. Planning staff can forecast the number of school-aged students likely to reside in the proposed development and assess a school's capacity to accommodate the growth. If the assessment determines the growth cannot be accommodated in the home school, the development area is designated as a holding area by administration. Students who move into the development will attend a holding school that has space to accommodate these students. This is, in effect, a temporary boundary adjustment until such a time as the pressure at the home school eases, the school board is successful in obtaining funding to build a new school, or a permanent boundary adjustment is recommended. This option is preferred over other changes as it does not disrupt students already attending the home school, but rather redirects new students who have not yet moved into the area and hence have not become attached to the home school. Establishing the holding designation as soon as possible after the development project is approved is essential so prospective homeowners are aware. This is accomplished through informing the municipality, developers, real estate agents, home school, holding school and bus companies, incorporating signage at the building site, and updating the Board website accordingly.

The Board is employing this strategy in many of its high growth areas, including development areas in the Village of Newcastle, Bowmanville, the eastern area of the City of Peterborough, and the Township of Cavan-Monaghan. Holding areas and schools are illustrated on the maps located at the end of this section.

### ***Boundary Reviews***

This is a more formal and longer-term solution to manage enrolment and school capacity utilization. A consultative process is undertaken with the various school communities involved and planning staff analyze municipal development plans, demographic shifts, facility condition, capacity utilization and program requirements to share information with school communities. The objective is to balance enrolment in a sensible manner for the long term, amongst several schools. Boundary reviews are not undertaken frequently. In most cases, they follow a new school build, school closure, significant program adjustment or demonstrated and sustained development or demographic shift.

### ***New Capital Investment***

Enrolment growth, school consolidation and school condition each present opportunity to prepare and submit a business case to support new schools, building additions or significant retrofits. These cases are scrutinized very thoroughly by Ministry of Education staff, who have limited capital available to allocate amongst all school boards based on priorities. Often, requests for capital are submitted several times prior to being successful and it can be many years between an initial request and a completed project occupied by students. Projects involving school closures require a formal accommodation review process (Board Policy BA-1.2 Pupil Accommodation Review: School Closure/Consolidation) to accompany the business case, which can be a very time-consuming procedure and still not yield a guarantee of capital funding. Further, the Ministry of Education has placed a moratorium on school closures.

### ***Child Care and Community Partnerships/Hubs***

To guide planning as space becomes available in schools and with requests for new capital, the school board will look at partnership opportunities from studying the demography, Early Development Instrument (EDI) demographic data and assessing community need. Licensed Child Care is the most common consortium with the school board. Expansion of Early Year's programs are collaborative initiatives with the Consolidated Municipal Service Managers (CMSM) of each region and with our partnering organizations. Presently, child care partnerships include:

- 19 Child Care Centres (14 elementary sites, 4 secondary sites, 1 CIS site)
- 62 Before and After School Programs
- 7 EarlyON Child and Family Programs (5 elementary sites, 2 secondary sites)
- 3 Recreation After School Programs
- 1 Child Care Program for the School for Young Moms (secondary site)

KPR is proud to have one of the most successful Community Use of Schools programs in the province. KPR schools are hubs in communities where spaces such as gymnasiums, auditoriums, cafeterias, libraries, meeting spaces, sports fields and ball diamonds are offered for the communities' use. Some examples of community use include:

- Youth organizations (Girl Guides, Scouts, 4-H Clubs, etc.)
- Sports teams (soccer, volleyball, basketball, pickle ball, yoga, etc.)
- Community partners (birthday parties, concert promoters, dance recitals, etc.)

### ***Purchase Options***

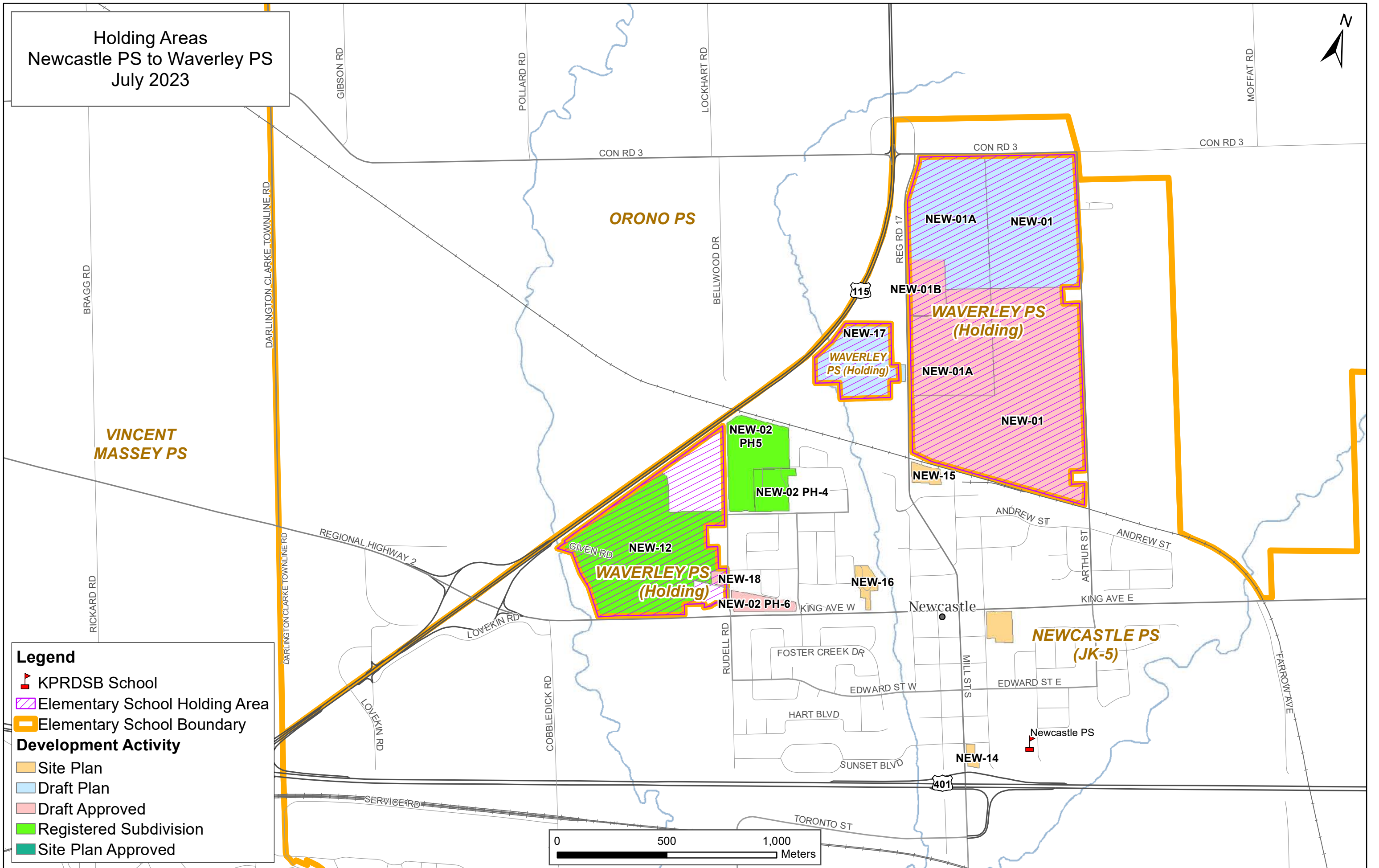
As municipal development plans evolve, the school board is asked to comment or express interest in a site for a future school so that these can be set aside and included in the municipal plan. These are not owned properties, but rather sites that the school board has an option to acquire at some point, should a triggering event occur, such as the development plan being registered, and municipal services (i.e., roads, water and sanitary) being brought to the site. At some point, a developer will ask the school board to exercise its option to acquire the property, lock into a formal agreement to purchase by a certain date at a certain price











or waive the option so the property can be developed for another purpose. There are a number of potential sites or options within Kawartha Pine Ridge District School Board's jurisdiction which are at various stages in the municipal planning approval process. Lands which are identified as potential school sites within municipal plans or are being considered by the Board are provided below. As potential school sites are identified, acquired or waived, this list will be updated.

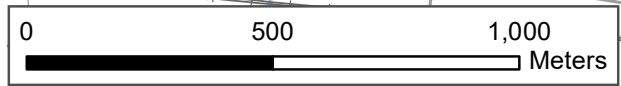
Property and Location	Land Size	Comments
Brookhill Property Block 154, Pt Lot 16, Concession 2 Bowmanville, Ontario	4.8 acres	This site is presently identified on a draft approved plan of subdivision. The site is being considered for future pupil accommodation needs.
Cobourg East Option Block 154, Plan 14T-06001 Cobourg, Ontario	6.05 acres	The Board entered into an Option to Purchase agreement with the developer, dated November 7, 2022. This site is being considered for future pupil accommodation needs.
Lily Lake Property Block 913 Plan 15T-16501 Peterborough, Ontario	5.92 acres	This site is presently identified on a draft approved plan of subdivision. The Board is working with the developer to secure an Option to Purchase agreement for this site. The site is being considered for future pupil accommodation needs.
Mallory Heights Property Lot 31 & 32 Concession 3 Courtice, Ontario	5.84 acres	The option expired on October 20, 2022. The Board is working with the municipality to identify potential sites in the Farewell Heights Secondary Plan area (just north of this site).
Millbrook Property Towerhill North	5.5 acres	This site is presently identified on a draft approved plan of subdivision. The Board is working with the developer to secure an Option to Purchase agreement for this site. The site is being considered for future pupil accommodation needs.
North Village Block 428 Plan S-C-2005-003 Concession 2 Lot 27 Newcastle, Ontario	5.9 acres	This site is presently identified on a draft approved plan of subdivision. This site is being considered for future pupil accommodation needs.

Holding Areas  
Newcastle PS to Waverley PS  
July 2023

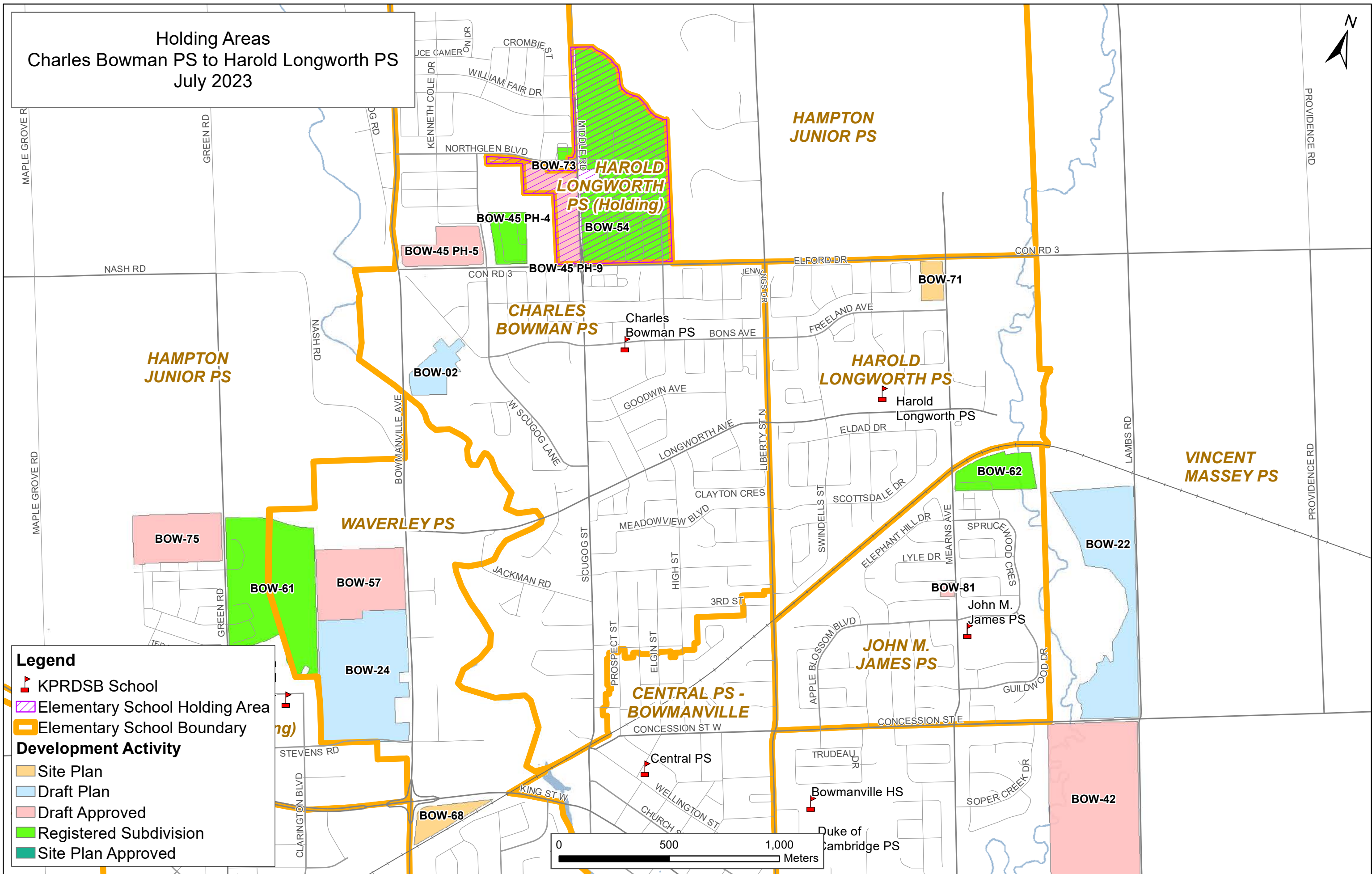


**Legend**

-  KPRDSB School
-  Elementary School Holding Area
-  Elementary School Boundary
- Development Activity**
-  Site Plan
-  Draft Plan
-  Draft Approved
-  Registered Subdivision
-  Site Plan Approved



Holding Areas  
Charles Bowman PS to Harold Longworth PS  
July 2023

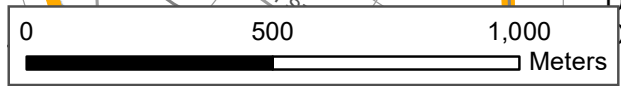


**Legend**

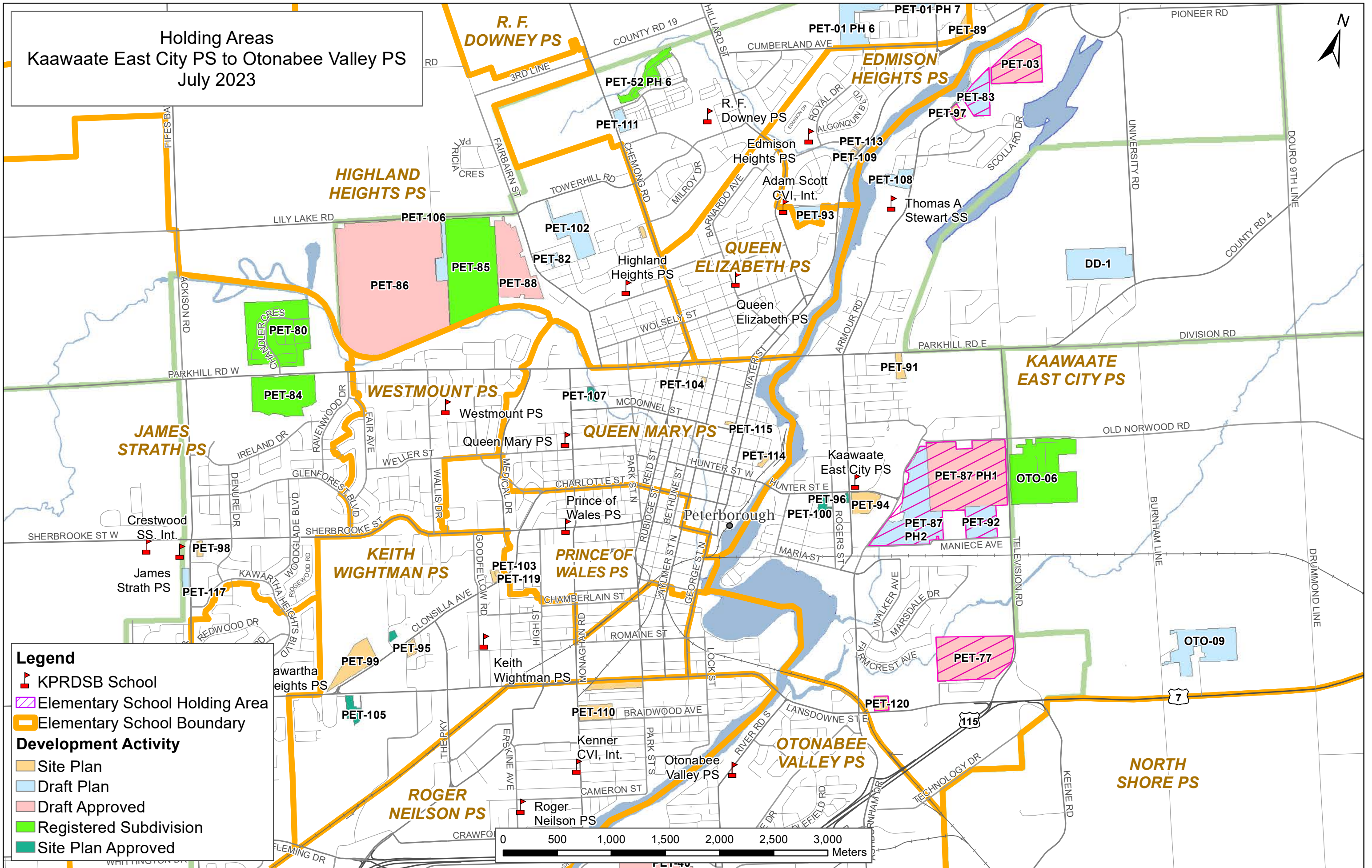
- KPRDSB School
- Elementary School Holding Area
- Elementary School Boundary

**Development Activity**

- Site Plan
- Draft Plan
- Draft Approved
- Registered Subdivision
- Site Plan Approved



Holding Areas  
Kaawaate East City PS to Otonabee Valley PS  
July 2023

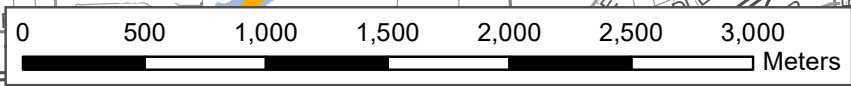


**Legend**

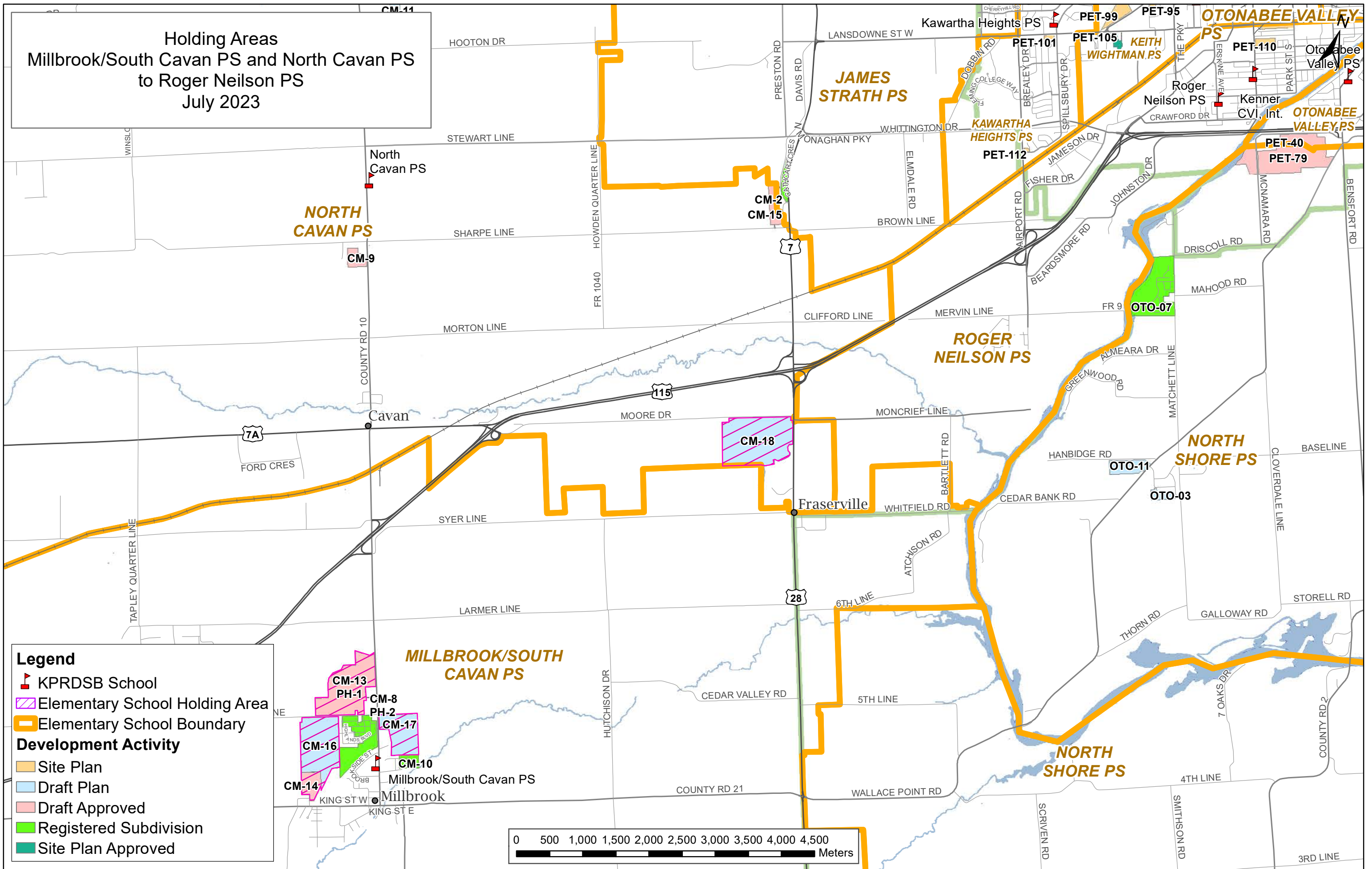
- KPRDSB School
- Elementary School Holding Area
- Elementary School Boundary

**Development Activity**

- Site Plan
- Draft Plan
- Draft Approved
- Registered Subdivision
- Site Plan Approved



**Holding Areas**  
 Millbrook/South Cavan PS and North Cavan PS  
 to Roger Neilson PS  
 July 2023

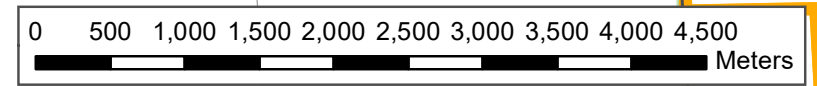


**Legend**

- KPRDSB School
- Elementary School Holding Area
- Elementary School Boundary

**Development Activity**

- Site Plan
- Draft Plan
- Draft Approved
- Registered Subdivision
- Site Plan Approved

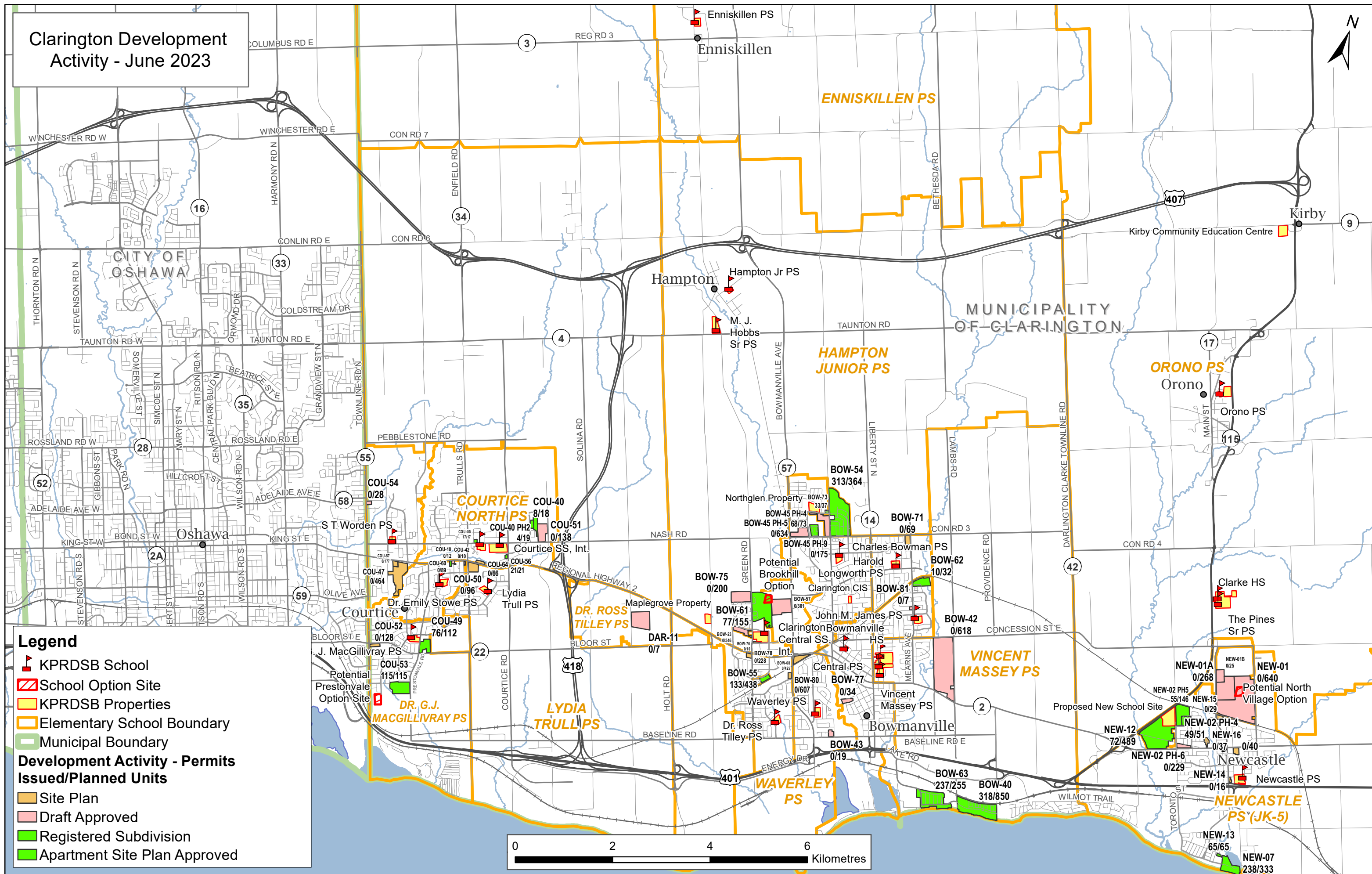


# Section 3










## School Information / Families of Schools



# Clarington Development Activity - June 2023

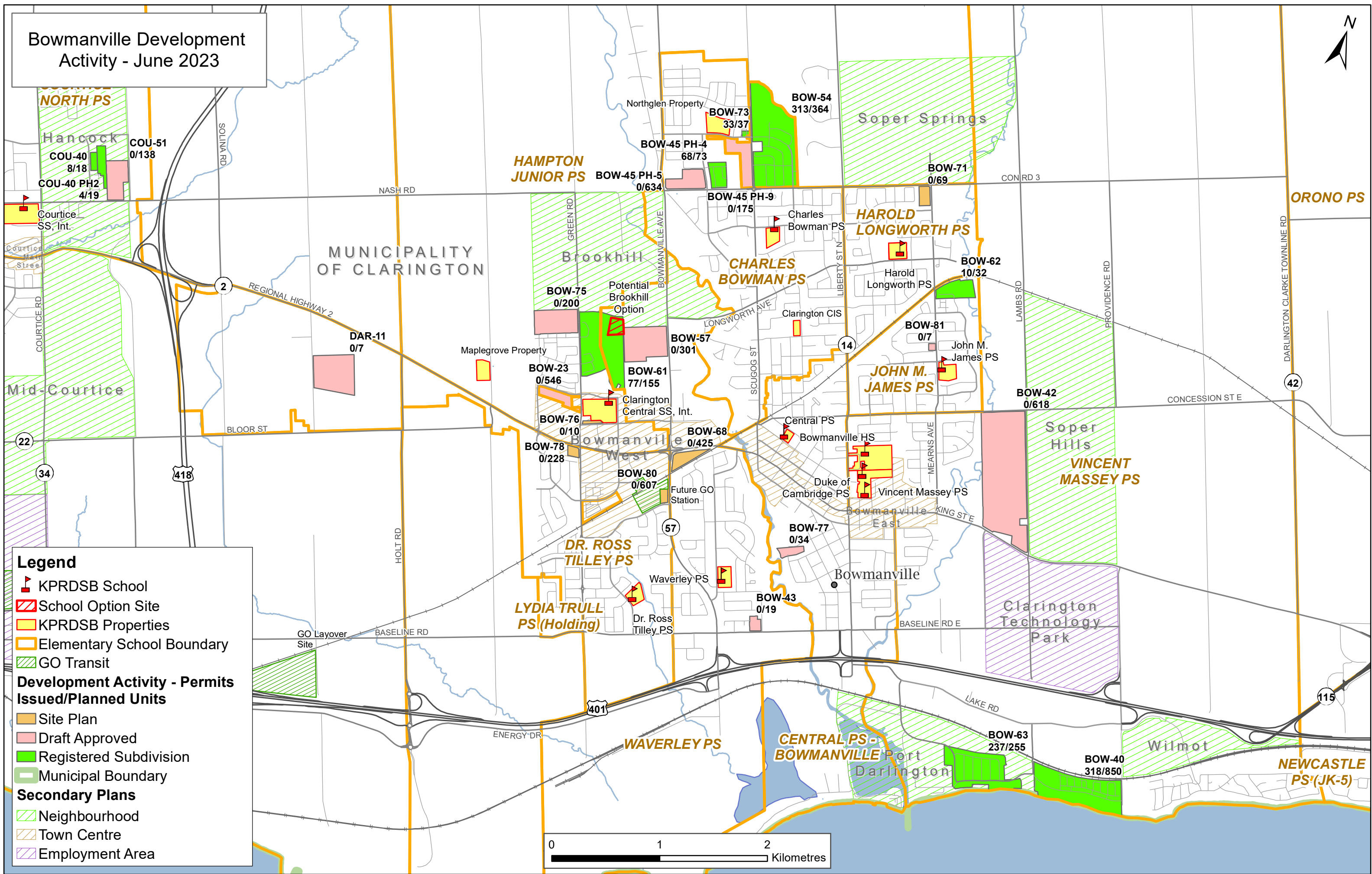


## Legend













-  KPRDSB School
-  School Option Site
-  KPRDSB Properties
-  Elementary School Boundary
-  Municipal Boundary
- Development Activity - Permits Issued/Planned Units**
-  Site Plan
-  Draft Approved
-  Registered Subdivision
-  Apartment Site Plan Approved




# Bowmanville Development Activity - June 2023



## Legend

-  KPRDSB School
-  School Option Site
-  KPRDSB Properties
-  Elementary School Boundary
-  GO Transit
- Development Activity - Permits Issued/Planned Units**
-  Site Plan
-  Draft Approved
-  Registered Subdivision
-  Municipal Boundary
- Secondary Plans**
-  Neighbourhood
-  Town Centre
-  Employment Area





## Bowmanville High School Family of Schools

School	Grades	Other	OTG	2022	2025	2030
Bowmanville HS	9 to 12	FI/Total	903	224/1170	236/1313	263/1480
Central PS	JK to 8		234	235	276	297
Duke of Cambridge PS	SK to 8	FI only	703	811	760	742
Harold Longworth PS	JK to 8		585	616	693	673
John M. James PS	JK to 8		432	484	561	607
Vincent Massey PS	JK to 8		395	370	457	492

Due to ongoing development activity in the area, this family of schools is experiencing continued enrolment growth.

The transition of the French Immersion program into Newcastle Public School for students within the Newcastle Public School boundary, has eased the accommodation pressures being felt at Duke of Cambridge Public School.

As noted above, the Board is experiencing accommodation pressures in this family of schools. Temporary measures may be used to manage enrolment at these schools (e.g., close schools to new out-of-boundary students, establish holding schools, installing portables, etc.). Another consideration to manage future growth, is to establish a second French Immersion site in the Bowmanville area. This will be reviewed as part of the district wide Specialized Program Review that is currently underway.

With the approval of the new Northglen Neighbourhood School, a comprehensive boundary review will be commenced in 2023-2024 with the anticipated opening in 2025. The boundary review process is intended to balance the enrolment numbers in the Bowmanville area schools.

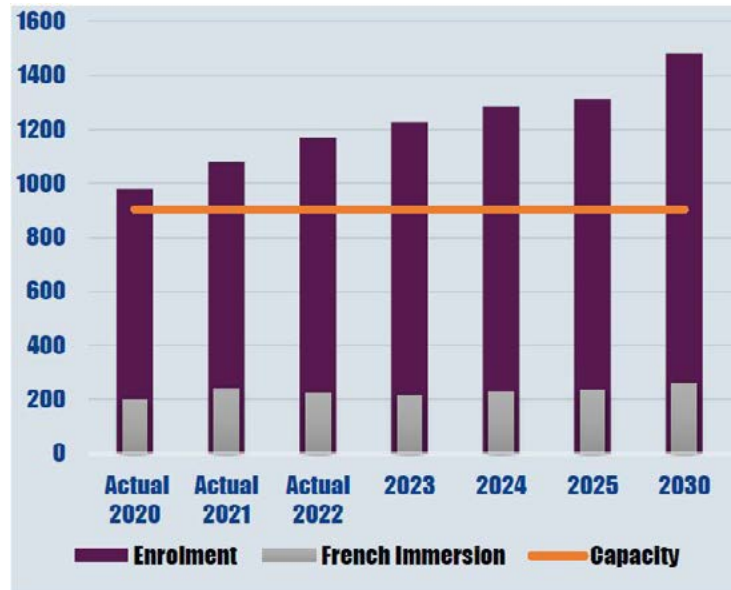
Commencing in 2024-2025, Bowmanville High School (not including students from Clarke High School catchment) and Central Public School will be closed to new out-of-boundary students.



# Bowmanville High School



<b>SCHOOL INFORMATION</b>	Board Facility Number	402
	Address	49 Liberty Street North Bowmanville, ON L1C 2L8
	Grades & Programs	9-12, FI
	Child Care	No
	Before & After School Program	No
	OTG	903
	Actual 2022 Enrolment	1170



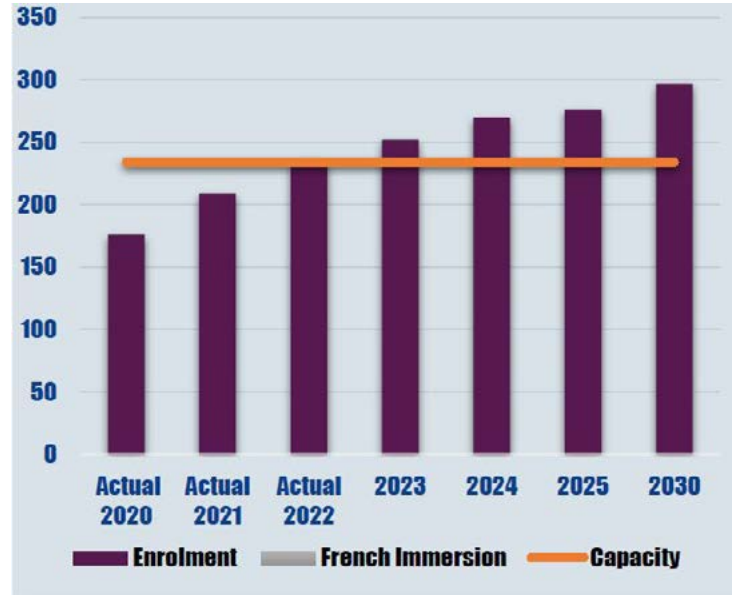
<b>BUILDING INFORMATION</b>	Gross Floor Area	156,120 ft <sup>2</sup> or 14,505 m <sup>2</sup>
	Site Size	18.73 +/- acres or 7.58 ha
	Built	1972
	Additions	n/a
	2023 Portables	7
	FCI	34.80%
	Regular Classrooms	40




# Central Public School



<b>SCHOOL INFORMATION</b>	Board Facility Number	113
	Address	120 Wellington Street Bowmanville, ON L1C 1V9
	Grades & Programs	JK-8
	Child Care	No
	Before & After School Program	Yes
	OTG	234
	Actual 2022 Enrolment	235



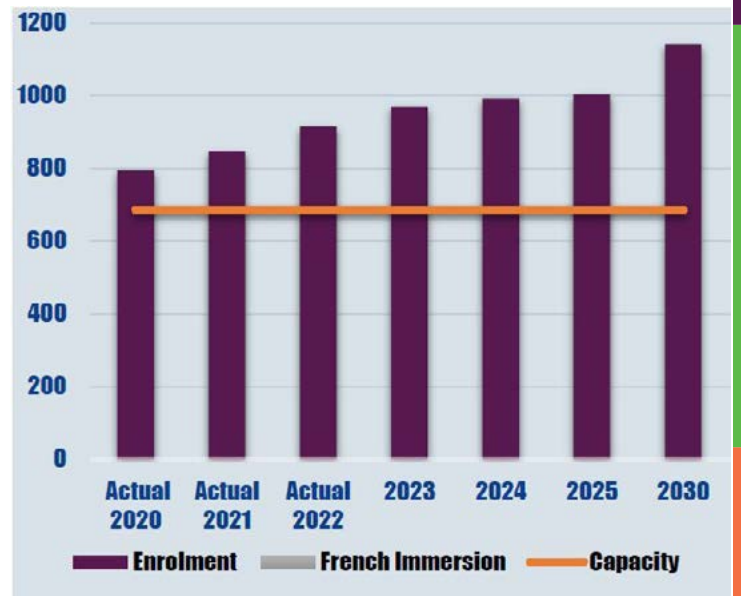
<b>BUILDING INFORMATION</b>	Gross Floor Area	28,293 ft <sup>2</sup> or 2,628 m <sup>2</sup>
	Site Size	1.92 +/- acres or 0.78 ha
	Built	1889
	Additions	1926, 1968
	2023 Portables	0
	FCI	16.70%
	Regular Classrooms	9




# Charles Bowman Public School



<b>SCHOOL INFORMATION</b>	Board Facility Number	<b>183</b>
	Address	<b>195 Bons Avenue Bowmanville, ON L1C 0L3</b>
	Grades & Programs	<b>JK-6</b>
	Child Care	<b>No</b>
	Before & After School Program	<b>Yes</b>
	OTG	<b>686</b>
	Actual 2022 Enrolment	<b>915</b>



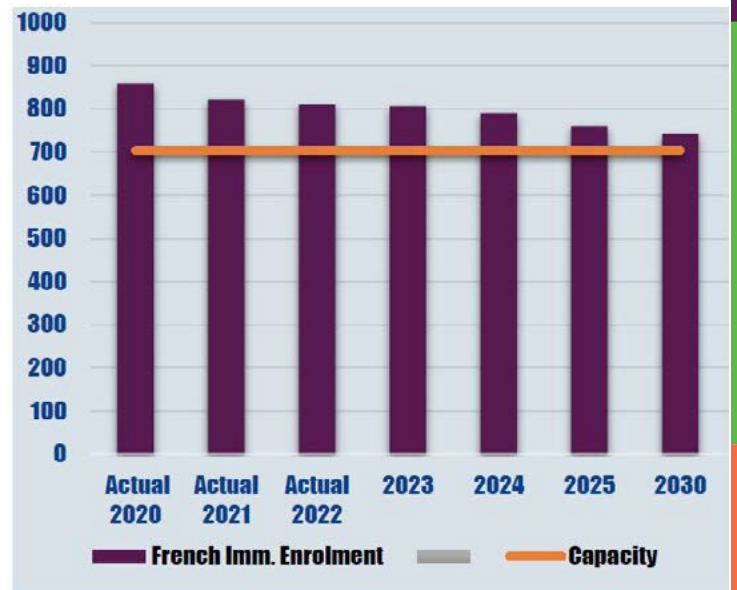
<b>BUILDING INFORMATION</b>	Gross Floor Area	<b>63,110 ft<sup>2</sup> or 5,863 m<sup>2</sup></b>
	Site Size	<b>5.05 +/- acres or 2.04 ha</b>
	Built	<b>2011</b>
	Additions	<b>2015</b>
	2023 Portables	<b>10</b>
	FCI	<b>0.90%</b>
	Regular Classrooms	<b>28</b>



# Duke of Cambridge Public School



<b>SCHOOL INFORMATION</b>	Board Facility Number	<b>157</b>
	Address	<b>47 Liberty Street North Bowmanville, ON L1C 2L8</b>
	Grades & Programs	<b>SK-8 single track FI</b>
	Child Care	<b>No</b>
	Before & After School Program	<b>Yes</b>
	OTG	<b>703</b>
	Actual 2022 Enrolment	<b>811</b>



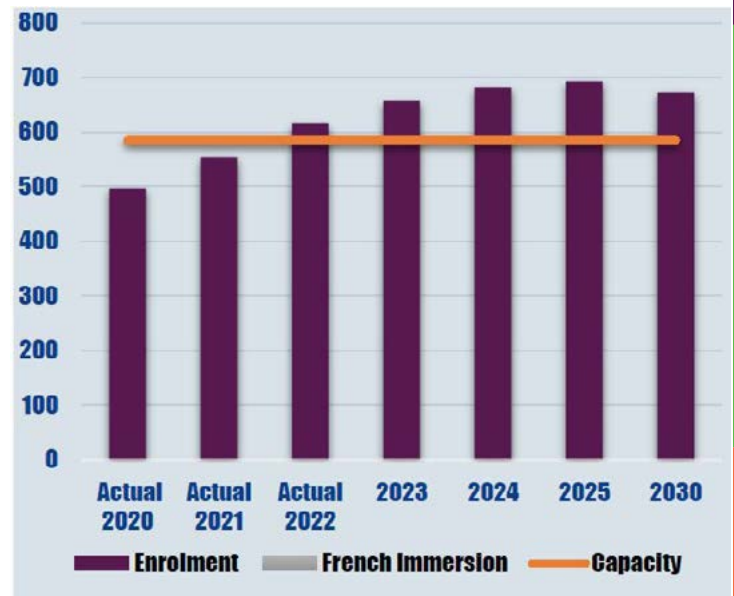
<b>BUILDING INFORMATION</b>	Gross Floor Area	<b>66,664 ft<sup>2</sup> or 6,198 m<sup>2</sup></b>
	Site Size	<b>6.75 +/- acres or 2.73 ha</b>
	Built	<b>2013</b>
	Additions	<b>n/a</b>
	2023 Portables	<b>7</b>
	FCI	<b>0.20%</b>
	Regular Classrooms	<b>29</b>



# Harold Longworth Public School



<b>SCHOOL INFORMATION</b>	Board Facility Number	110
	Address	350 Longworth Avenue Bowmanville, ON L1C 5J5
	Grades & Programs	JK-8
	Child Care	No
	Before & After School Program	Yes
	OTG	585
	Actual 2022 Enrolment	616



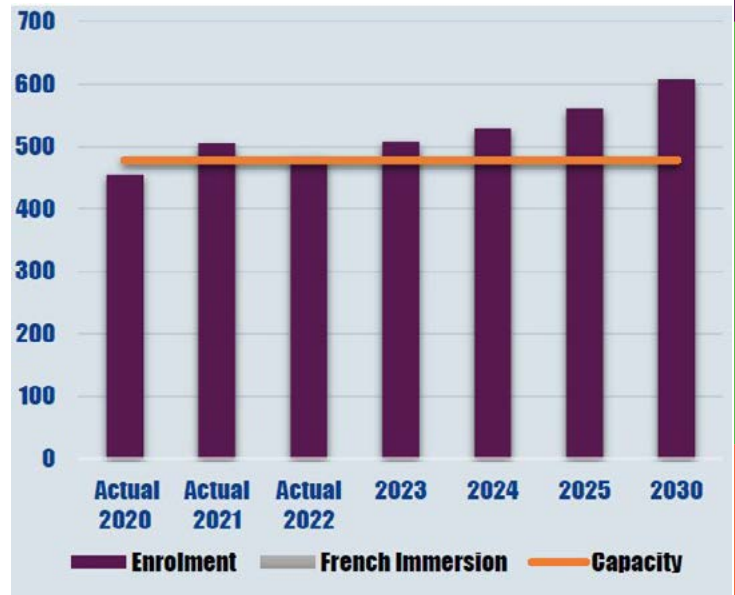
<b>BUILDING INFORMATION</b>	Gross Floor Area	59,975 ft <sup>2</sup> or 5,293 m <sup>2</sup>
	Site Size	6.16 +/- acres or 2.49 ha
	Built	2003
	Additions	n/a
	2023 Portables	1
	FCI	9.80%
	Regular Classrooms	24



# John M. James Public School



<b>SCHOOL INFORMATION</b>	Board Facility Number	<b>133</b>
	Address	<b>175 Mearns Avenue Bowmanville, ON L1C 5C6</b>
	Grades & Programs	<b>JK-8</b>
	Child Care	<b>Yes - 3 Rooms</b>
	Before & After School Program	<b>Yes</b>
	OTG	<b>432</b>
	Actual 2022 Enrolment	<b>484</b>



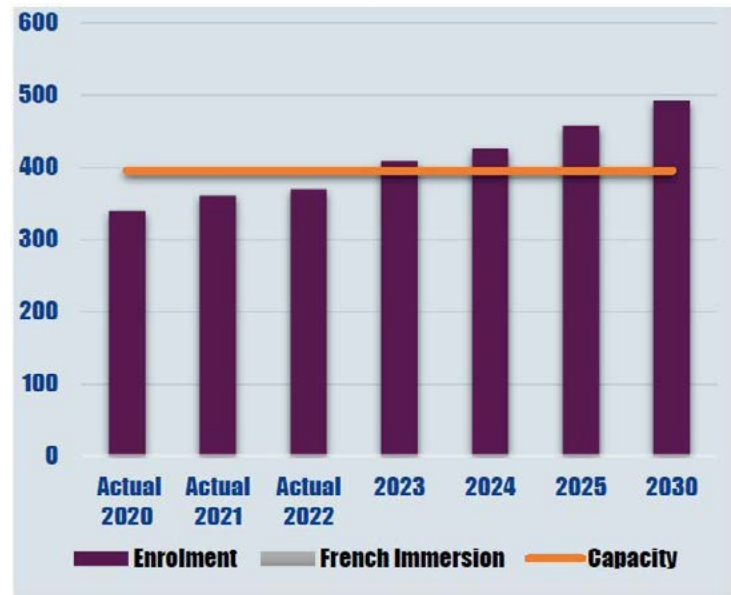
<b>BUILDING INFORMATION</b>	Gross Floor Area	<b>52,650 ft<sup>2</sup> or 4,891 m<sup>2</sup></b>
	Site Size	<b>6.11 +/- acres or 2.47 ha</b>
	Built	<b>2001</b>
	Additions	<b>2013</b>
	2023 Portables	<b>4</b>
	FCI	<b>21.10%</b>
	Regular Classrooms	<b>18</b>



# Vincent Massey Public School



<b>SCHOOL INFORMATION</b>	Board Facility Number	<b>193</b>
	Address	<b>10 Church Street Bowmanville, ON L1C 1S3</b>
	Grades & Programs	<b>JK-8</b>
	Child Care	<b>No</b>
	Before & After School Program	<b>Yes</b>
	OTG	<b>395</b>
	Actual 2022 Enrolment	<b>370</b>



<b>BUILDING INFORMATION</b>	Gross Floor Area	<b>34,845 ft<sup>2</sup> or 3,237 m<sup>2</sup></b>
	Site Size	<b>4.45 +/- acres or 1.80 ha</b>
	Built	<b>1954</b>
	Additions	<b>1956, 1990</b>
	2023 Portables	<b>0</b>
	FCI	<b>36.80%</b>
	Regular Classrooms	<b>16</b>



## Clarington Central Secondary School Family of Schools

School	Grades	Other	OTG	2022	2025	2030
Clarington Central SS	9 to 12		915	937	1054	1230
Charles Bowman PS	JK to 6		686	915	1003	1140
Clarington Central Intermediate School	7 to 8		161	215	281	312
Dr. Ross Tilley PS	JK to 8		456	584	617	724
Enniskillen PS	JK to 6		219	235	251	244
Hampton Jr. PS	JK to 2		144	171	164	171
M.J. Hobbs Sr. PS	3 to 8		285	321	346	370
Waverley PS	JK to 8		432	363	421	483

With the anticipated opening of the new Northglen Neighbourhood School in 2025, a comprehensive boundary review will commence in the fall of 2023 to establish the school attendance area (i.e., school boundary) for the new school. This review is intended to balance enrolment numbers in the Bowmanville area schools. Further a short-term student accommodation plan will be developed for those students and schools that will be impacted by the delay in the completion and opening of the new school.

Harold Longworth Public School was established as a holding school in 2018 to alleviate the accommodation pressure being felt at Charles Bowman Public School as a result of the ongoing development activity in the Northglen neighbourhood. The holding area was extended in 2021-2022 to incorporate an additional development proposal in the Charles Bowman Public School boundary. These students will continue to be directed to Harold Longworth Public School until the new Northglen Neighbourhood School is completed.

Planning Services will continue to monitor the ongoing development activity together with the forecasted growth. Short-term enrolment management studies will be utilized to manage enrolment pressures at these schools (e.g., use of portables, holding areas, utilization of non-traditional classroom space). Staff will also closely monitor the pace of growth in areas experiencing significant growth and provide recommendations related to the acquisition of school sites and the Capital Priorities funding program. A school site has been identified in the Brookhill neighbourhood; however, the anticipated development activity has not been realized, therefore, staff will continue to monitor this development area for the time being.

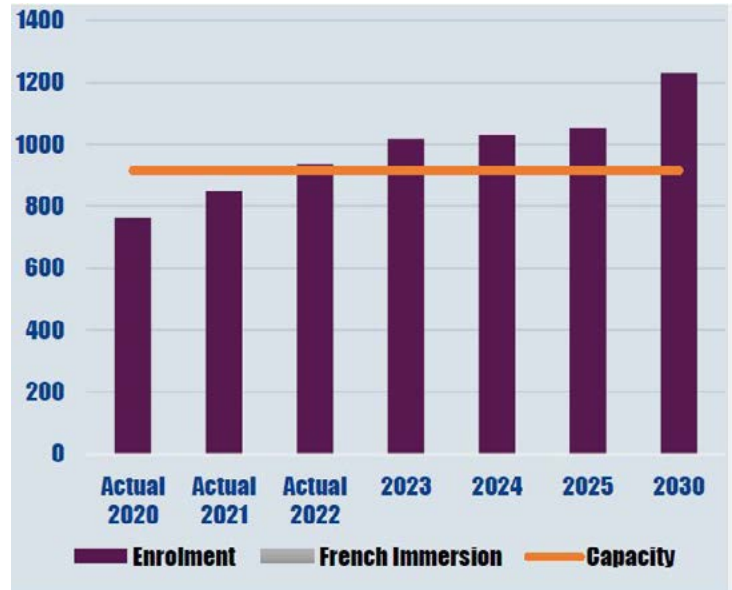
Commencing with the 2024-2025 school year, Clarington Central Secondary School, Clarington Central Intermediate School, and Charles Bowman Public School will be closed to new out-of-boundary students.



# Clarington Central Secondary School



<b>SCHOOL INFORMATION</b>	Board Facility Number	<b>416</b>
	Address	<b>200 Clarington Boulevard Bowmanville, ON L1C 5N8</b>
	Grades & Programs	<b>9-12, LLS</b>
	Child Care	<b>No</b>
	Before & After School Program	<b>No</b>
	OTG	<b>915</b>
	Actual 2022 Enrolment	<b>937</b>



<b>BUILDING INFORMATION</b>	Gross Floor Area	<b>143,985 ft<sup>2</sup> or 13,376 m<sup>2</sup></b>
	Site Size	<b>15.00 +/- acres or 6.07 ha</b>
	Built	<b>2005</b>
	Additions	<b>n/a</b>
	2023 Portables	<b>0</b>
	FCI	<b>0.40%</b>
	Regular Classrooms	<b>39</b>

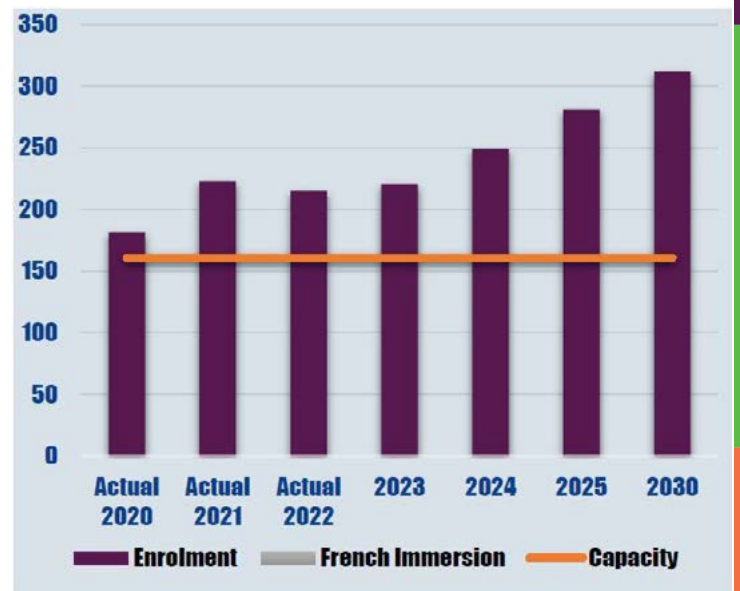


# Clarington Central Intermediate School

(at Clarington Central Secondary School)



<b>SCHOOL INFORMATION</b>	Board Facility Number	116
	Address	200 Clarington Boulevard Bowmanville, ON L1C 5N8
	Grades & Programs	7-8
	Child Care	No
	Before & After School Program	No
	OTG	161
	Actual 2022 Enrolment	215



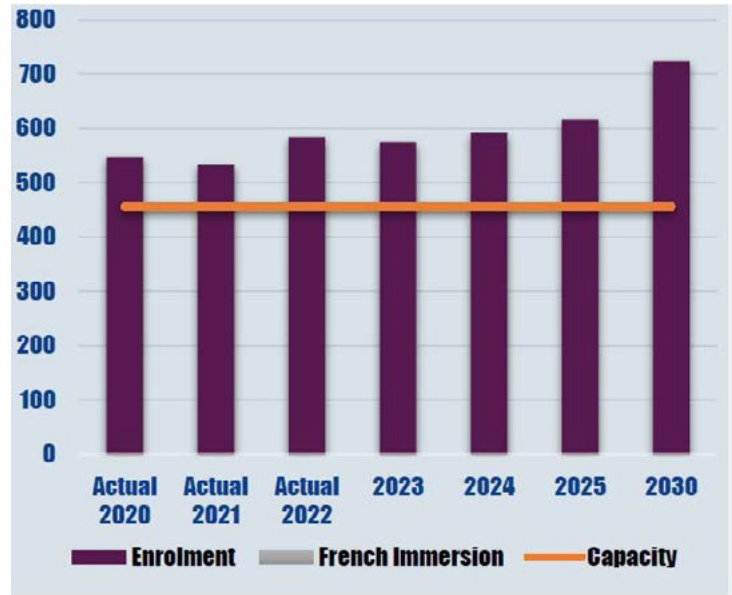
<b>BUILDING INFORMATION</b>	Gross Floor Area	143,985 ft <sup>2</sup> or 13,376 m <sup>2</sup>
	Site Size	15.00 +/- acres or 6.07 ha
	Built	2005
	Additions	n/a
	2023 Portables	5
	FCI	0.40%
	Regular Classrooms	7




# Dr. Ross Tilley Public School



<b>SCHOOL INFORMATION</b>	Board Facility Number	130
	Address	45 West Side Drive Bowmanville, ON L1C 4Y8
	Grades & Programs	JK-8
	Child Care	Yes - 2 Rooms, plus EarlyON Program
	Before & After School Program	Yes
	OTG	456
	Actual 2022 Enrolment	584



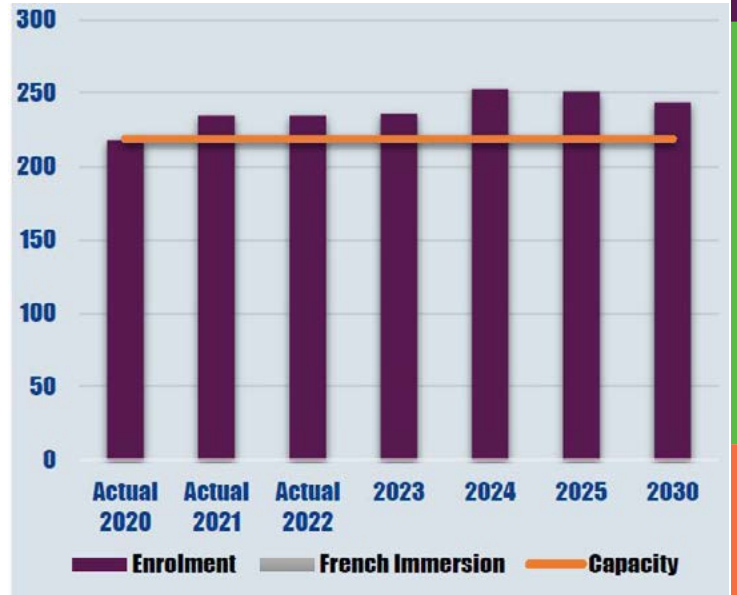
<b>BUILDING INFORMATION</b>	Gross Floor Area	54,012 ft <sup>2</sup> or 5,018 m <sup>2</sup>
	Site Size	5.06 +/- acres or 2.03 ha
	Built	1996
	Additions	2013
	2023 Portables	5
	FCI	16.90%
	Regular Classrooms	18



# Enniskillen Public School



<b>SCHOOL INFORMATION</b>	Board Facility Number	132
	Address	8145 Old Scugog Road Hampton, ON L0B 1J0
	Grades & Programs	JK-6
	Child Care	No
	Before & After School Program	Yes
	OTG	219
	Actual 2022 Enrolment	235



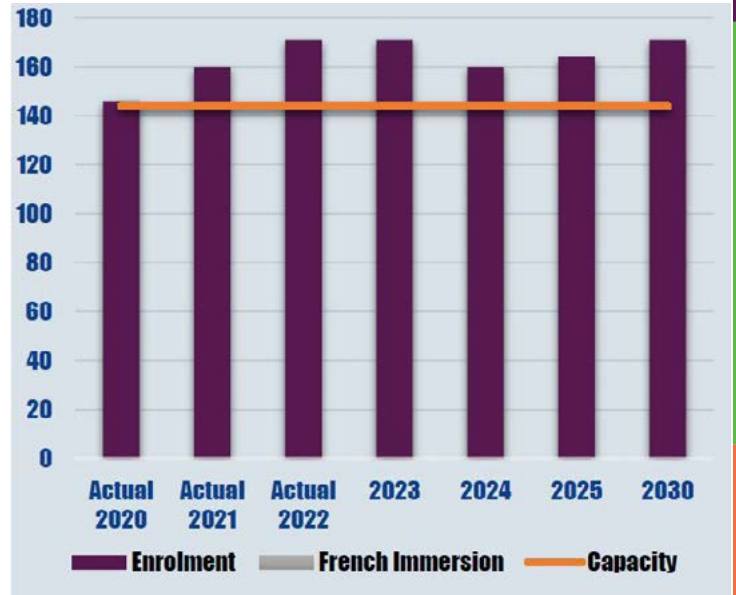
<b>BUILDING INFORMATION</b>	Gross Floor Area	26,615 ft <sup>2</sup> or 2,473 m <sup>2</sup>
	Site Size	5.20 +/- acres or 2.10 ha
	Built	1926
	Additions	1968, 1972
	2023 Portables	1
	FCI	4.10%
	Regular Classrooms	9




# Hampton Junior Public School



<b>SCHOOL INFORMATION</b>	Board Facility Number	<b>138</b>
	Address	<b>43 Ormiston Street Hampton, ON L0B 1J0</b>
	Grades & Programs	<b>JK-2</b>
	Child Care	<b>EarlyON Program</b>
	Before & After School Program	<b>Yes</b>
	OTG	<b>144</b>
	Actual 2022 Enrolment	<b>171</b>



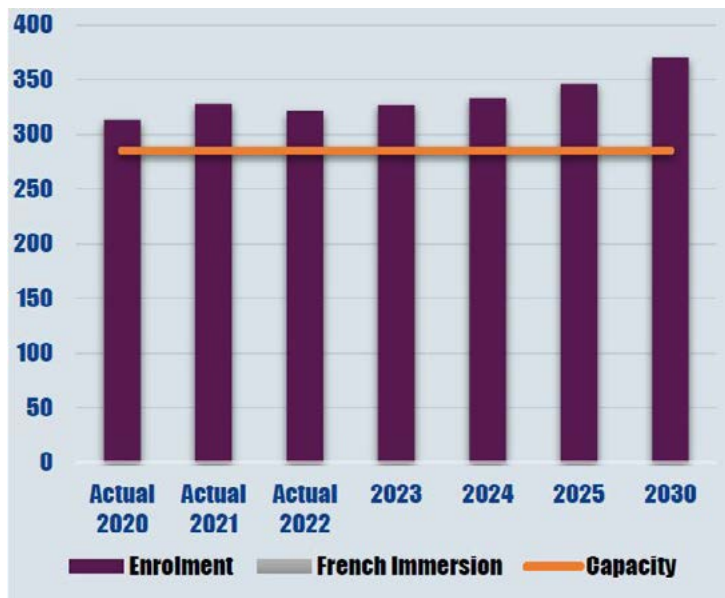
<b>BUILDING INFORMATION</b>	Gross Floor Area	<b>19,202 ft<sup>2</sup> or 1,784 m<sup>2</sup></b>
	Site Size	<b>2.99 +/- acres or 1.21 ha</b>
	Built	<b>1955</b>
	Additions	<b>1961, 1971</b>
	2023 Portables	<b>2</b>
	FCI	<b>0.90%</b>
	Regular Classrooms	<b>6</b>




# M. J. Hobbs Senior Public School



<b>SCHOOL INFORMATION</b>	Board Facility Number	<b>162</b>
	Address	<b>2296 Taunton Road Hampton, ON L0B 1J0</b>
	Grades & Programs	<b>3-8</b>
	Child Care	<b>No</b>
	Before & After School Program	<b>No</b>
	OTG	<b>285</b>
	Actual 2022 Enrolment	<b>321</b>



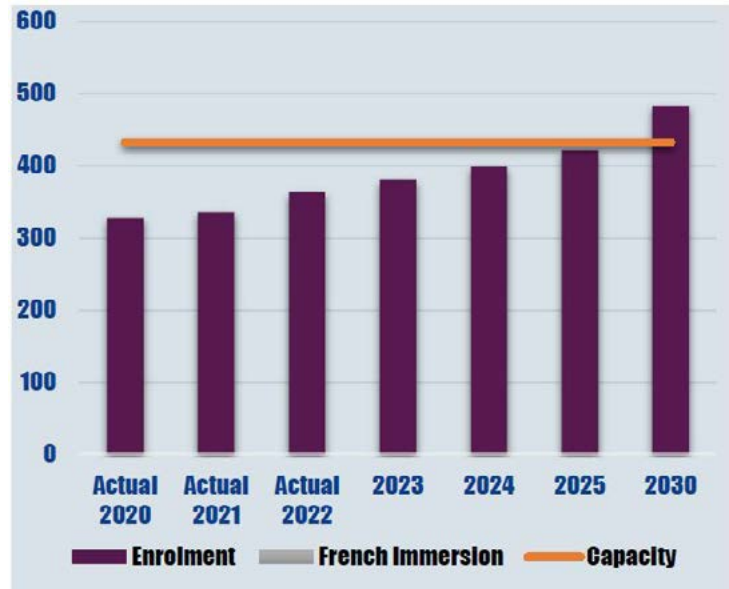
<b>BUILDING INFORMATION</b>	Gross Floor Area	<b>28,470 ft<sup>2</sup> or 2,645 m<sup>2</sup></b>
	Site Size	<b>11.01 +/- acres or 4.46 ha</b>
	Built	<b>1966</b>
	Additions	<b>n/a</b>
	2023 Portables	<b>0</b>
	FCI	<b>18.70%</b>
	Regular Classrooms	<b>12</b>



# Waverley Public School



<b>SCHOOL INFORMATION</b>	Board Facility Number	<b>195</b>
	Address	<b>168 Waverley Road Bowmanville, ON L1C 3Y8</b>
	Grades & Programs	<b>JK-8</b>
	Child Care	<b>No</b>
	Before & After School Program	<b>Yes</b>
	OTG	<b>432</b>
	Actual 2022 Enrolment	<b>363</b>



<b>BUILDING INFORMATION</b>	Gross Floor Area	<b>38,616 ft<sup>2</sup> or 3,587 m<sup>2</sup></b>
	Site Size	<b>5.82 +/- acres or 2.35 ha</b>
	Built	<b>1979</b>
	Additions	<b>2009, 2014</b>
	2023 Portables	<b>0</b>
	FCI	<b>32.50%</b>
	Regular Classrooms	<b>18</b>



## Clarke High School Family of Schools

School	Grades	Other	OTG	2022	2025	2030
Clarke HS	9 to 12		576	121	129	144
Newcastle PS	JK to 5	FI/Total	554	195/763	191/819	196/849
Orono PS	JK to 6		222	238	267	276
The Pines Sr. PS	6 to 8	FI/Total	251	0/297	77/356	74/411

Orono Public School is experiencing steady and stable enrolment and is projected to continue with this trend. Therefore, no changes are recommended for this school and catchment area.

The schools serving Newcastle (i.e., Newcastle Public School, The Pines Senior Public School, and Clarke High School) have enough capacity to accommodate the students in these schools. Total OTG for these three sites is 1519 with total forecasted enrolment for 2030 at 1,470.

In September 2022, the Grade 6 students from Newcastle Public School transitioned to The Pines Senior Public School to alleviate accommodation pressure being experienced at Newcastle Public School. Throughout the 2022-2023 school year, a review of this family of schools was conducted to identify a solution to the continued accommodation pressures being experienced at Newcastle Public School and The Pines Senior Public School. Effective September 2024, Newcastle Public School will be established as a Junior Kindergarten to Grade 4 dual track French Immersion school, and The Pines Senior Public School will be established as a Grade 5-8 dual track French Immersion school, utilizing classroom space within Clarke High School, where necessary.

Administration will continue to prioritize securing funding to build a new JK to Grade 12 school on the board-owned property in Newcastle, as part of the Ministry of Education Capital Priorities application process.

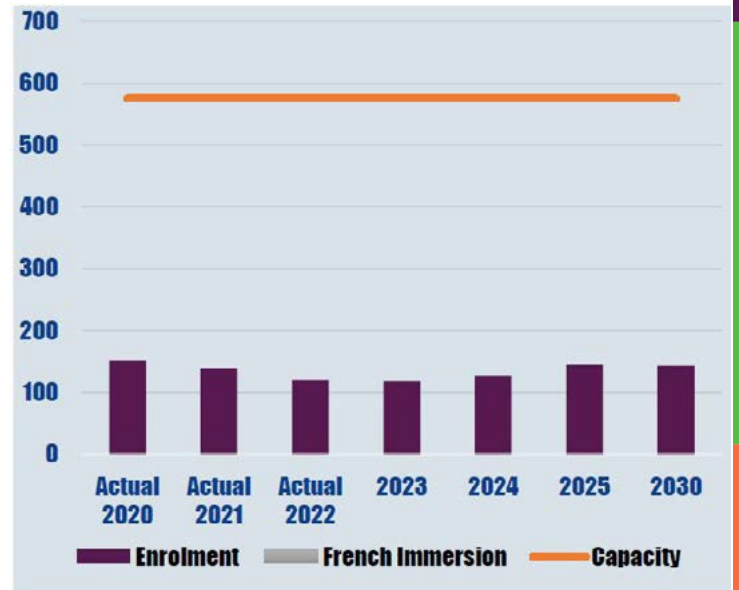
Commencing with the 2023-2024 school year Newcastle Public School, Orono Public School and The Pines Senior Public School will be closed to new out-of-boundary students.



# Clarke High School



<b>SCHOOL INFORMATION</b>	Board Facility Number	<b>404</b>
	Address	<b>3425 Highway 35/115 Newcastle, ON L1B 0R7</b>
	Grades & Programs	<b>9-12</b>
	Child Care	<b>No</b>
	Before & After School Program	<b>No</b>
	OTG	<b>576</b>
	Actual 2022 Enrolment	<b>121</b>



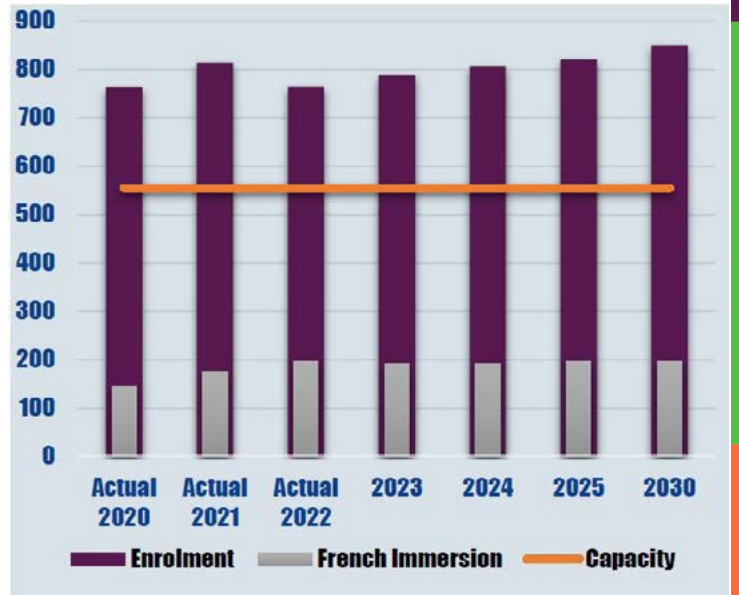
<b>BUILDING INFORMATION</b>	Gross Floor Area	<b>79,757 ft<sup>2</sup> or 7,410 m<sup>2</sup></b>
	Site Size	<b>18.04 +/- or 7.30 ha</b>
	Built	<b>1962</b>
	Additions	<b>1976</b>
	2023 Portables	<b>0</b>
	FCI	<b>46.50%</b>
	Regular Classrooms	<b>27</b>



# Newcastle Public School



<b>SCHOOL INFORMATION</b>	Board Facility Number	<b>164</b>
	Address	<b>50 Glass Court Newcastle, ON L1B 1M5</b>
	Grades & Programs	<b>JK-5</b>
	Child Care	<b>Yes - 2 Rooms</b>
	Before & After School Program	<b>Yes</b>
	OTG	<b>554</b>
	Actual 2022 Enrolment	<b>763</b>



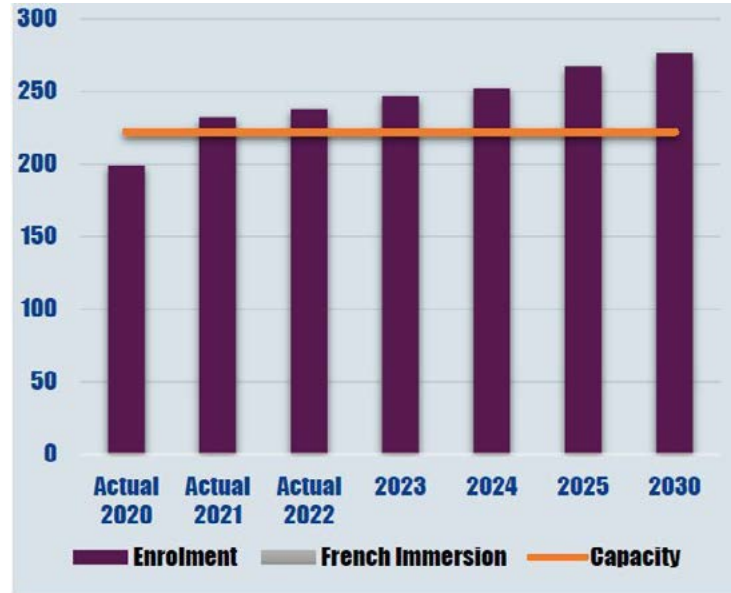
<b>BUILDING INFORMATION</b>	Gross Floor Area	<b>58,384 ft<sup>2</sup> or 5,424 m<sup>2</sup></b>
	Site Size	<b>9.73 +/- acres or 3.94 ha</b>
	Built	<b>1996</b>
	Additions	<b>2012 replacement Newcastle school</b>
	2023 Portables	<b>5 plus 6-unit porta-pak</b>
	FCI	<b>17.40%</b>
	Regular Classrooms	<b>22</b>



# Orono Public School



<b>SCHOOL INFORMATION</b>	Board Facility Number	173
	Address	171 Church Street Orono, ON LOB 1M0
	Grades & Programs	JK-6
	Child Care	No
	Before & After School Program	Yes
	OTG	222
	Actual 2022 Enrolment	238



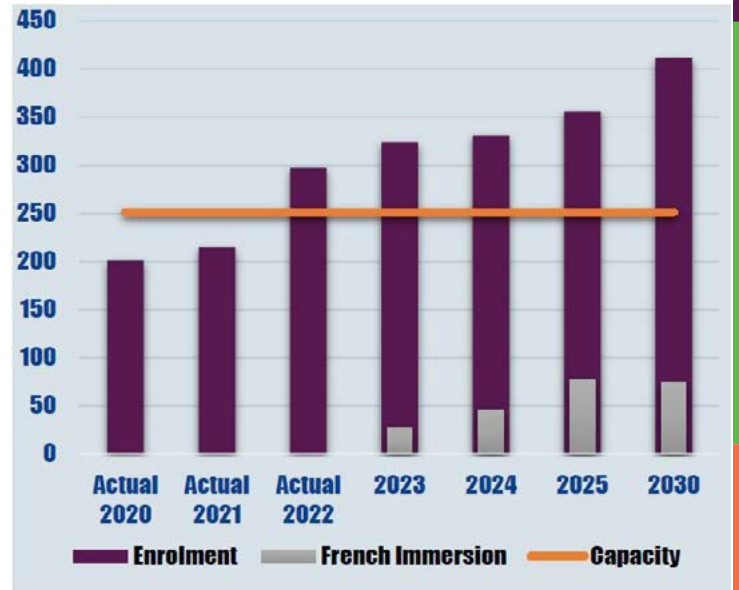
<b>BUILDING INFORMATION</b>	Gross Floor Area	21,885 ft <sup>2</sup> or 2,033 m <sup>2</sup>
	Site Size	10.10 +/- acres or 4.09 ha
	Built	1968
	Additions	1971, 2017
	2023 Portables	0
	FCI	9.40%
	Regular Classrooms	9



# The Pines Senior Public School



<b>SCHOOL INFORMATION</b>	Board Facility Number	<b>190</b>
	Address	<b>3421 Highway 35/115 Newcastle, ON L1B 0R7</b>
	Grades & Programs	<b>6-8</b>
	Child Care	<b>No</b>
	Before & After School Program	<b>No</b>
	OTG	<b>251</b>
	Actual 2022 Enrolment	<b>297</b>




<b>BUILDING INFORMATION</b>	Gross Floor Area	<b>40,240 ft<sup>2</sup> or 3,738 m<sup>2</sup></b>
	Site Size	<b>7.88 +/- acres or 3.19 ha</b>
	Built	<b>1974</b>
	Additions	<b>n/a</b>
	2023 Portables	<b>0</b>
	FCI	<b>70.80%</b>
	Regular Classrooms	<b>10</b>

## Courtice Secondary School Family of Schools

School	Grades	Other	OTG	2022	2025	2030
Courtice SS	9 to 12	FI/Total	771	144/851	139/908	141/1033
Courtice Intermediate School	7 to 8	FI/Total	115	103/206	108/227	90/201
Courtice North PS	JK to 8		353	515	565	598
Dr. Emily Stowe PS	JK to 8		422	370	386	431
Dr. G.J. MacGillivray PS	JK to 6	FI/Total	795	450/860	444/849	469/892
Lydia Trull PS	JK to 8		469	325	398	433
S.T. Worden PS	JK to 8		254	252	269	291

Staff will continue to monitor student enrolment at Courtice Secondary and Intermediate Schools, as well as at Dr. G.J. MacGillivray Public School and Courtice North Public School. A school attendance area review may be required in the future to balance enrolment between the Courtice-area schools.

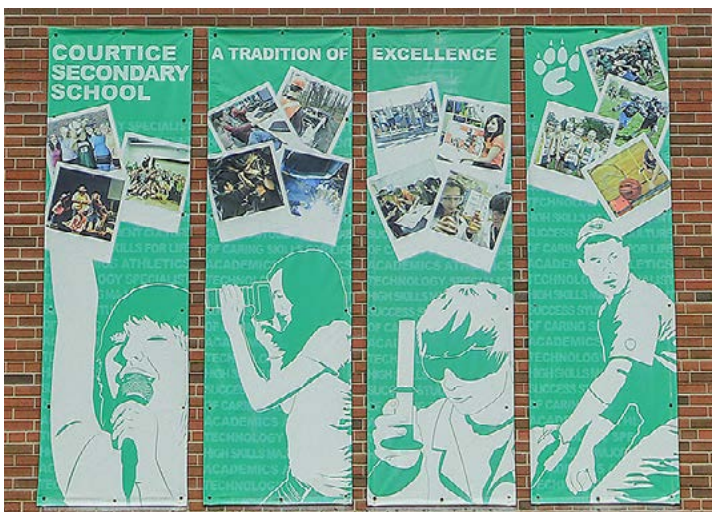
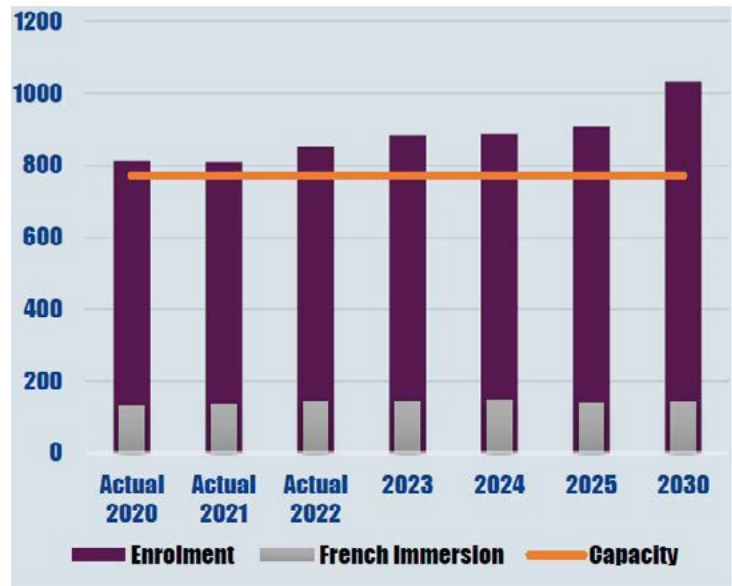
During the Specialized Program Review (which includes French Immersion) that is underway, consideration should be given to a second French Immersion site in the area. In the interim, it may be necessary to consider closing Dr. G.J. MacGillivray PS to out-of-boundary students, including JK students. Dr. Emily Stowe and Lydia Trull Public Schools have excess capacity that could be utilized more effectively.




# Courtice Secondary School



<b>SCHOOL INFORMATION</b>	Board Facility Number	407
	Address	1717 Nash Road Courtice, ON L1E 2L8
	Grades & Programs	9-12, FI
	Child Care	No
	Before & After School Program	No
	OTG	771
	Actual 2022 Enrolment	851



<b>BUILDING INFORMATION</b>	Gross Floor Area	117,240 ft <sup>2</sup> or 10,892 m <sup>2</sup>
	Site Size	16.38 +/- acres or 6.63 ha
	Built	1960
	Additions	1966, 1971
	2023 Portables	5
	FCI	46.40%
	Regular Classrooms	35

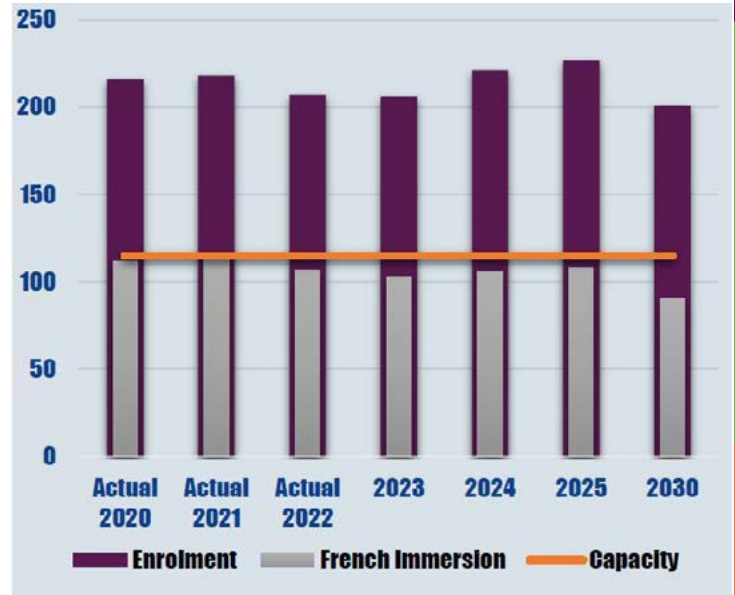


# Courtice Intermediate School

(at Courtice Secondary School)




<b>SCHOOL INFORMATION</b>	Board Facility Number	153
	Address	1717 Nash Road Courtice, ON L1E 2L8
	Grades & Programs	7-8, FI
	Child Care	No
	Before & After School Program	No
	OTG	115
	Actual 2022 Enrolment	206



<b>BUILDING INFORMATION</b>	Gross Floor Area	117,240 ft <sup>2</sup> or 10,892 m <sup>2</sup>
	Site Size	16.38 +/- acres or 6.63 ha
	Built	1960
	Additions	1966, 1971
	2023 Portables	4
	FCI	46.40%
	Regular Classrooms	5

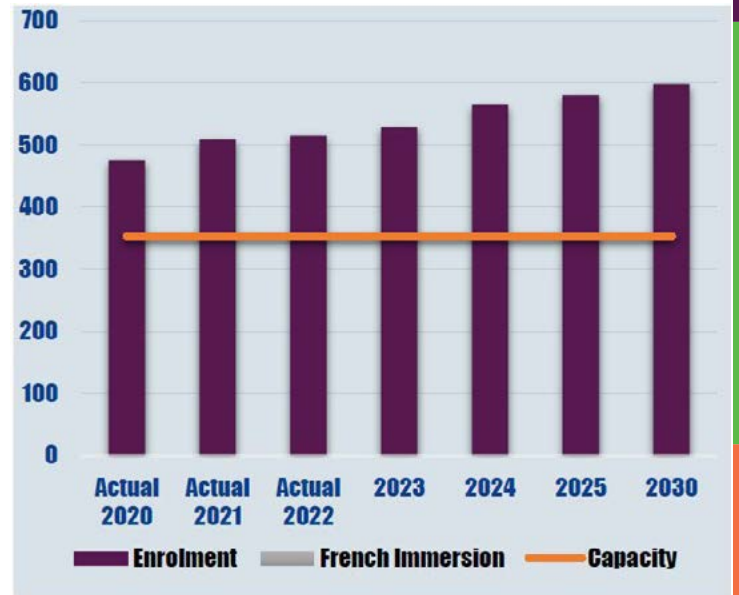




# Courtice North Public School



<b>SCHOOL INFORMATION</b>	Board Facility Number	120
	Address	1675 Nash Road Courtice, ON L1E 2Y4
	Grades & Programs	JK-8, LLS
	Child Care	No
	Before & After School Program	Yes
	OTG	353
	Actual 2022 Enrolment	515



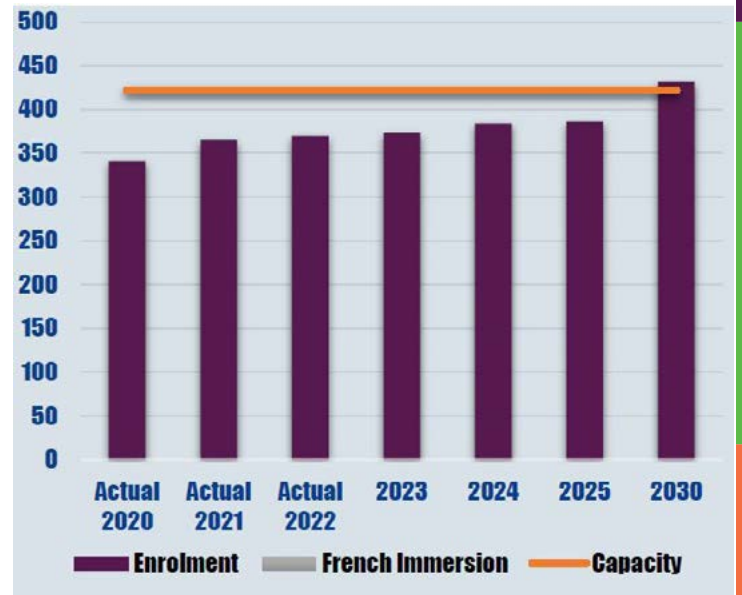
<b>BUILDING INFORMATION</b>	Gross Floor Area	43,882 ft <sup>2</sup> or 4,077 m <sup>2</sup>
	Site Size	5.46 +/- acres or 2.21 ha
	Built	1994
	Additions	2014
	2023 Portables	4
	FCI	20.30%
	Regular Classrooms	13



# Dr. Emily Stowe Public School



<b>SCHOOL INFORMATION</b>	Board Facility Number	127
	Address	71 Sandringham Drive Courtice, ON L1E 1W8
	Grades & Programs	JK-8
	Child Care	Yes - 2 Rooms
	Before & After School Program	Yes
	OTG	422
	Actual 2022 Enrolment	370



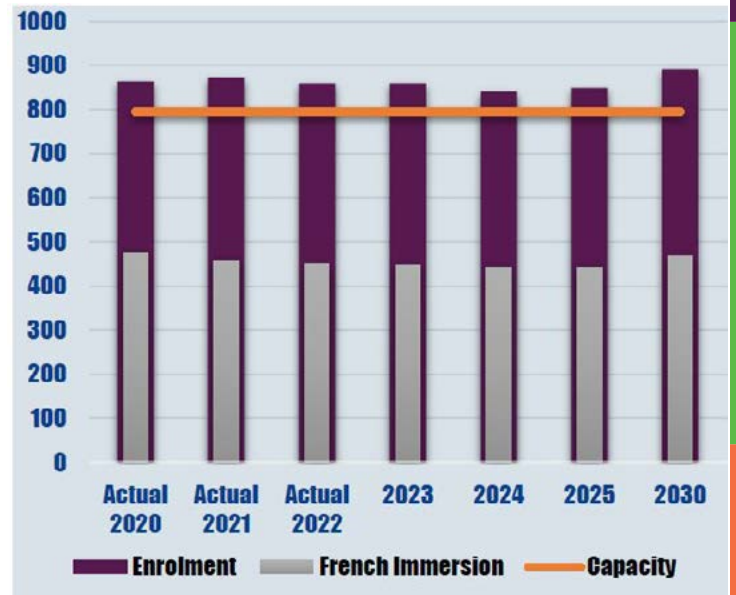
<b>BUILDING INFORMATION</b>	Gross Floor Area	43,450 ft <sup>2</sup> or 4,036 square metres
	Site Size	5.89 +/- acres or 2.38 ha
	Built	1990
	Additions	n/a
	2023 Portables	0
	FCI	25.60%
	Regular Classrooms	16



# Dr. G.J. MacGillivray Public School



<b>SCHOOL INFORMATION</b>	Board Facility Number	<b>199</b>
	Address	<b>75 Meadowglade Road Courtice, ON L1E 3G7</b>
	Grades & Programs	<b>JK-6, FI</b>
	Child Care	<b>No</b>
	Before & After School Program	<b>Yes</b>
	OTG	<b>795</b>
	Actual 2022 Enrolment	<b>860</b>



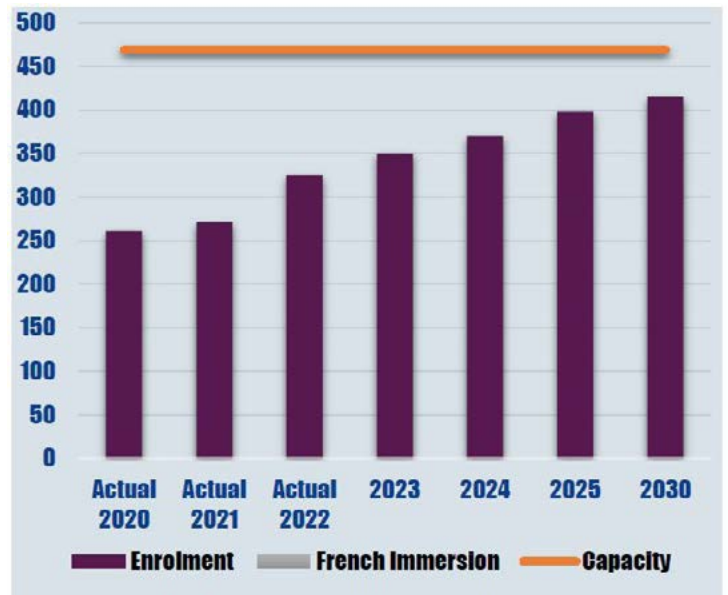
<b>BUILDING INFORMATION</b>	Gross Floor Area	<b>70,595 ft<sup>2</sup> or 6,558 m<sup>2</sup></b>
	Site Size	<b>6.02 +/- acres or 2.44 ha</b>
	Built	<b>2003</b>
	Additions	<b>2015</b>
	2023 Portables	<b>4</b>
	FCI	<b>2.10%</b>
	Regular Classrooms	<b>33</b>



# Lydia Trull Public School



<b>SCHOOL INFORMATION</b>	Board Facility Number	155
	Address	80 Avondale Drive Courtice, ON L1E 3C2
	Grades & Programs	JK-8
	Child Care	No
	Before & After School Program	Yes
	OTG	469
	Actual 2022 Enrolment	325



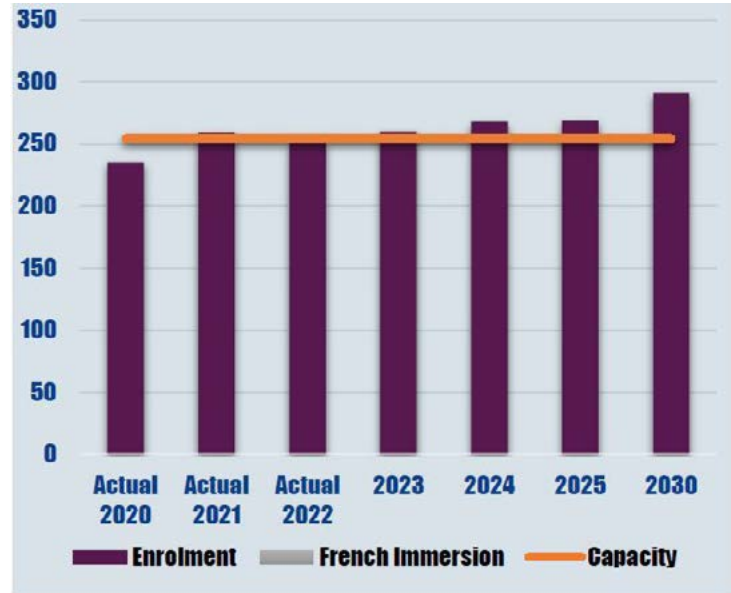
<b>BUILDING INFORMATION</b>	Gross Floor Area	50,735 ft <sup>2</sup> or 4,713 m <sup>2</sup>
	Site Size	5.37 +/- acres or 2.17 ha
	Built	1998
	Additions	n/a
	2023 Portables	0
	FCI	15.00%
	Regular Classrooms	20



# S. T. Worden Public School

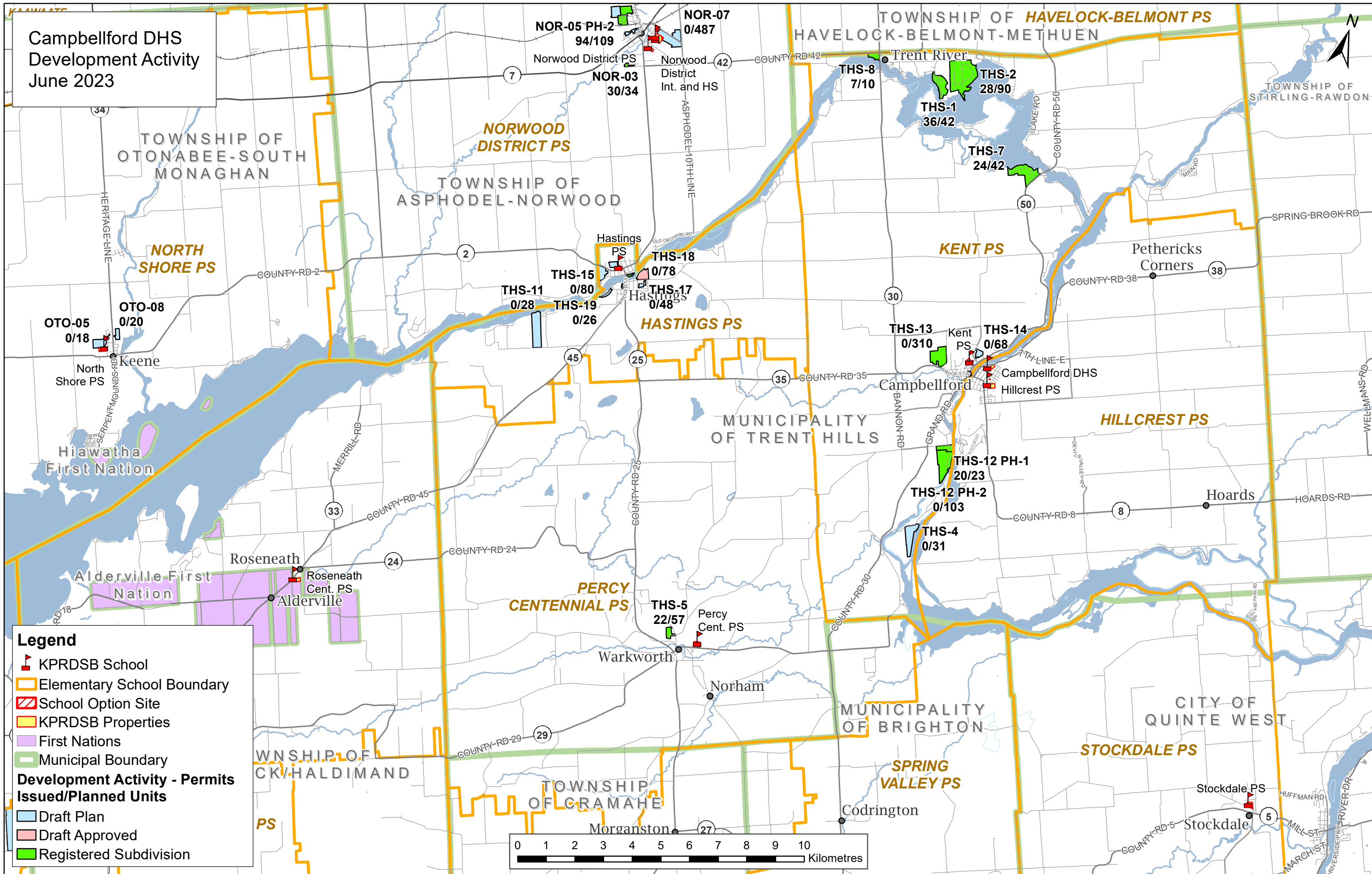


<b>SCHOOL INFORMATION</b>	Board Facility Number	<b>188</b>
	Address	<b>1462 Nash Road Courtice, ON L1E 1S7</b>
	Grades & Programs	<b>JK-8</b>
	Child Care	<b>EarlyON Program</b>
	Before & After School Program	<b>Yes</b>
	OTG	<b>254</b>
	Actual 2022 Enrolment	<b>252</b>












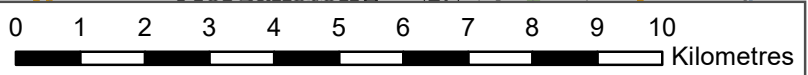
<b>BUILDING INFORMATION</b>	Gross Floor Area	<b>30,365 ft<sup>2</sup> or 2,821 m<sup>2</sup></b>
	Site Size	<b>3.93 +/- acres or 1.59 ha</b>
	Built	<b>1956</b>
	Additions	<b>1963, 1988</b>
	2023 Portables	<b>0</b>
	FCI	<b>47.80%</b>
	Regular Classrooms	<b>10</b>

Campbellford DHS  
Development Activity  
June 2023

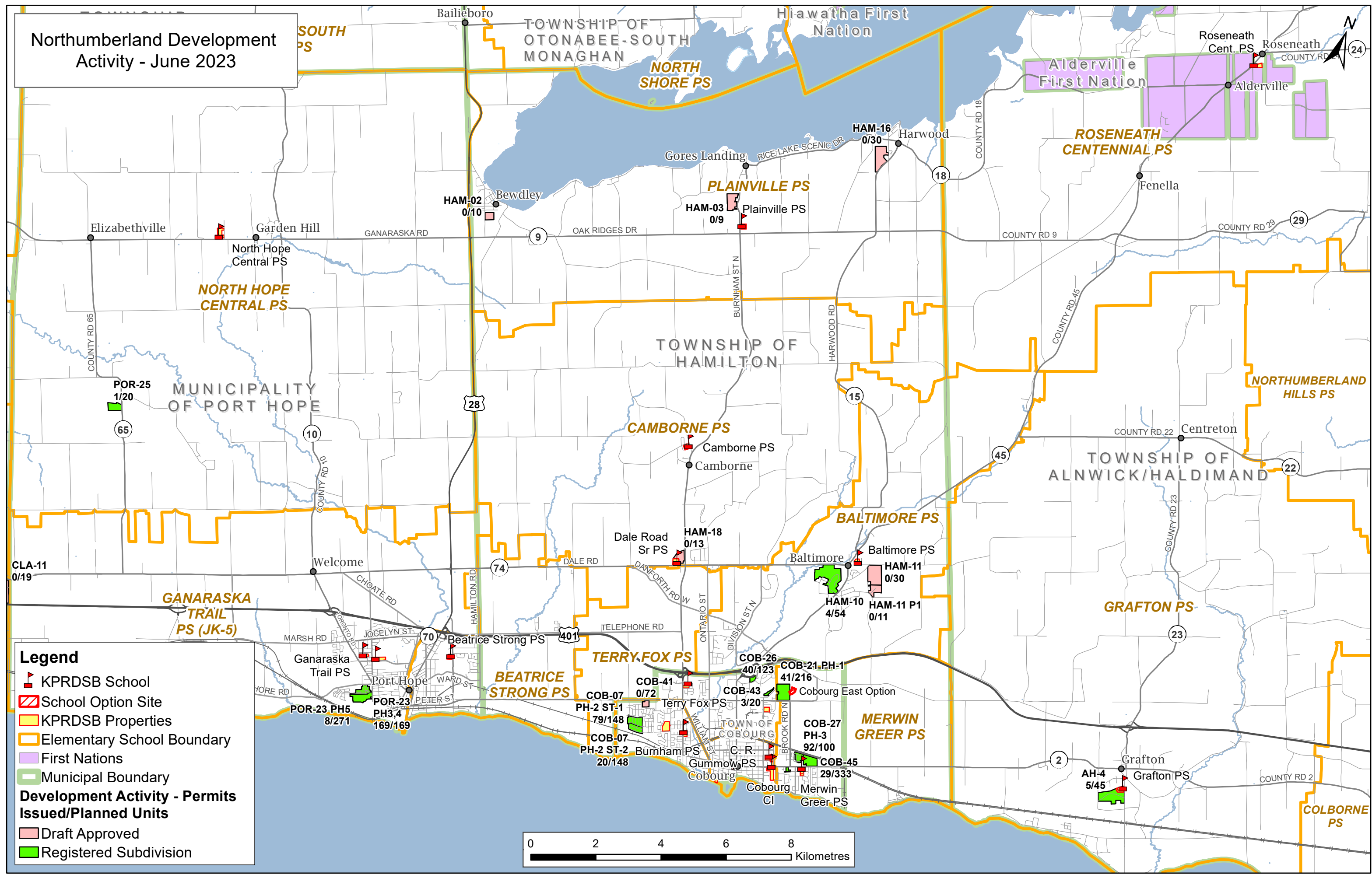


**Legend**

-  KPRDSB School
-  Elementary School Boundary
-  School Option Site
-  KPRDSB Properties
-  First Nations
-  Municipal Boundary
- Development Activity - Permits Issued/Planned Units**
-  Draft Plan
-  Draft Approved
-  Registered Subdivision



# Northumberland Development Activity - June 2023



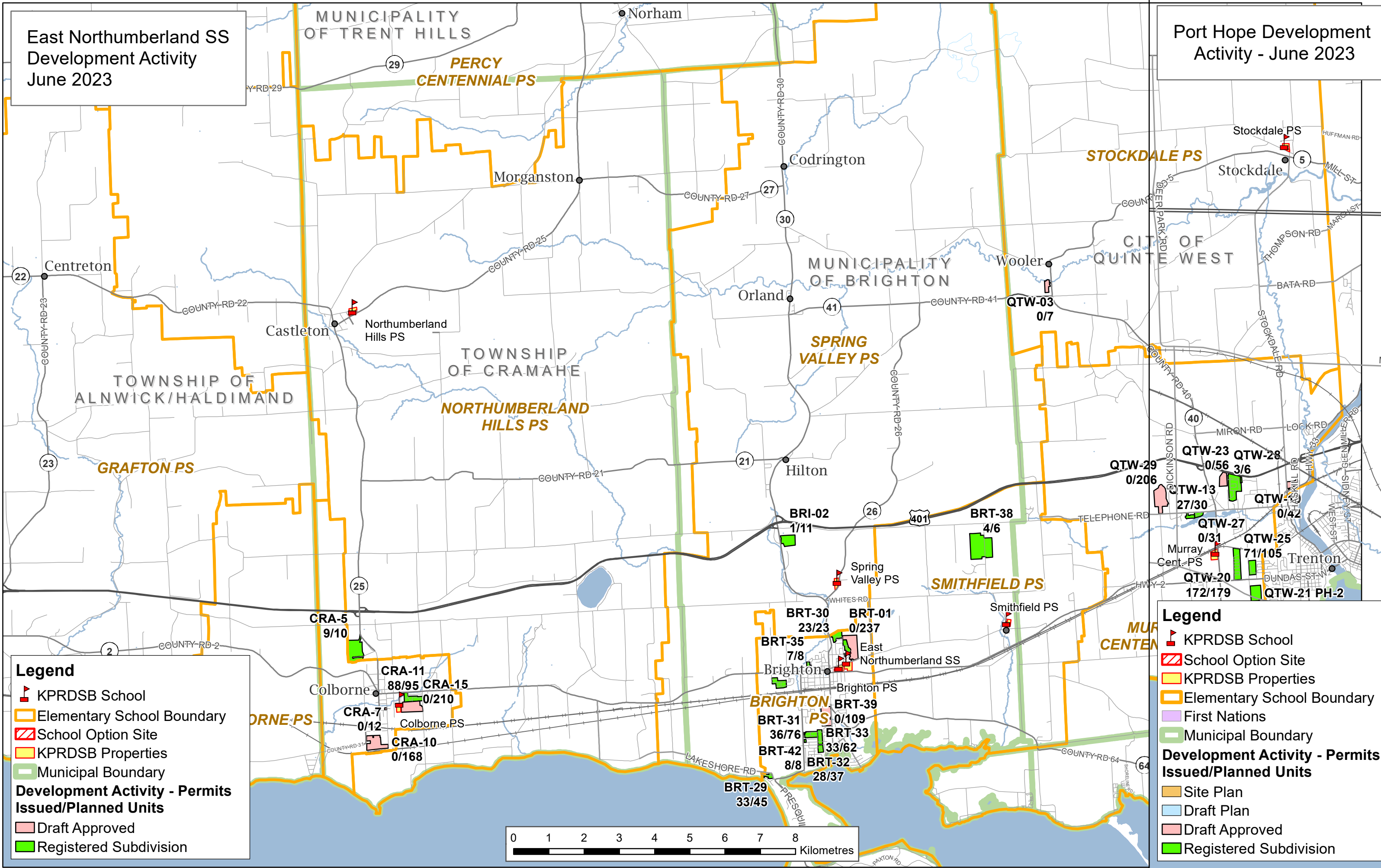
**Legend**

- KPRDSB School
- School Option Site
- KPRDSB Properties
- Elementary School Boundary
- First Nations
- Municipal Boundary
- Development Activity - Permits Issued/Planned Units**
- Draft Approved
- Registered Subdivision



**East Northumberland SS  
Development Activity  
June 2023**

**Port Hope Development  
Activity - June 2023**

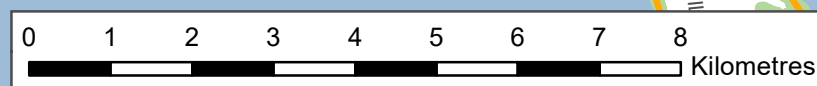


**Legend**

- KPRDSB School
- Elementary School Boundary
- School Option Site
- KPRDSB Properties
- Municipal Boundary
- Development Activity - Permits Issued/Planned Units**
- Draft Approved
- Registered Subdivision

**Legend**

- KPRDSB School
- School Option Site
- KPRDSB Properties
- Elementary School Boundary
- First Nations
- Municipal Boundary
- Development Activity - Permits Issued/Planned Units**
- Site Plan
- Draft Plan
- Draft Approved
- Registered Subdivision





## Campbellford District High School Family of Schools

School	Grades	Other	OTG	2022	2025	2030
Campbellford District HS	9 to 12	EF/Total	711	488	493	587
Hastings PS	JK to 8		164	122	124	138
Hillcrest PS	JK to 8	EF/Total	384	45/255	50/273	55/279
Kent PS	JK to 8		269	272	284	267
Percy Centennial PS	JK to 8		245	267	278	258

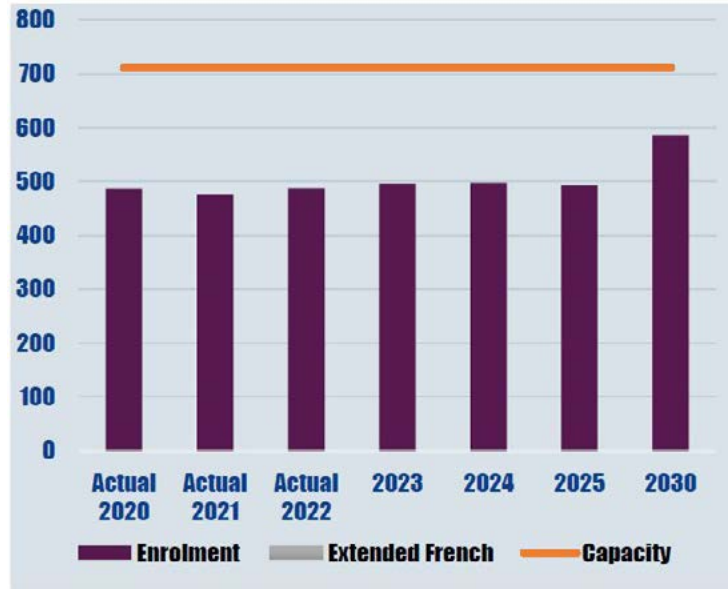
This family of schools is experiencing relatively stable enrolment and most schools have residual capacity. However, staff will continue to monitor the development pressure currently being felt in the Kent Public School attendance area, and recommend any future changes, if required.



# Campbellford District High School



<b>SCHOOL INFORMATION</b>	Board Facility Number	<b>403</b>
	Address	<b>119 Ranney Street North Campbellford, ON K0L 1L0</b>
	Grades & Programs	<b>9-12, EF, LLS</b>
	Child Care	<b>No</b>
	Before & After School Program	<b>No</b>
	OTG	<b>711</b>
	Actual 2022 Enrolment	<b>488</b>



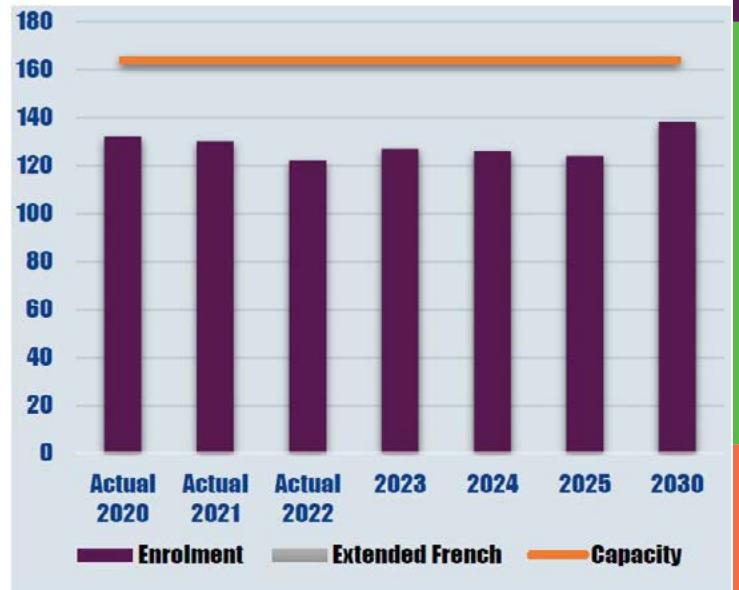
<b>BUILDING INFORMATION</b>	Gross Floor Area	<b>99,940 ft<sup>2</sup> or 9,285 m<sup>2</sup></b>
	Site Size	<b>6.97 +/- acres or 2.82 ha</b>
	Built	<b>1960</b>
	Additions	<b>1963, 1970, 1989, 2007</b>
	2023 Portables	<b>0</b>
	FCI	<b>46.00%</b>
	Regular Classrooms	<b>32</b>



# Hastings Public School



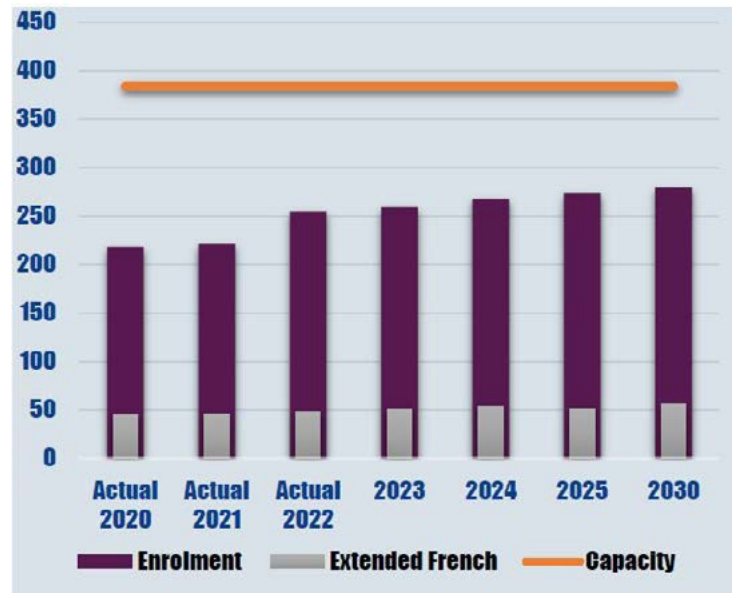
<b>SCHOOL INFORMATION</b>	Board Facility Number	<b>139</b>
	Address	<b>25 Albert Street West Hastings, ON K0L 1Y0</b>
	Grades & Programs	<b>JK-8</b>
	Child Care	<b>No</b>
	Before & After School Program	<b>Yes</b>
	OTG	<b>164</b>
	Actual 2022 Enrolment	<b>122</b>



<b>BUILDING INFORMATION</b>	Gross Floor Area	<b>15,445 ft<sup>2</sup> or 1,435 m<sup>2</sup></b>
	Site Size	<b>1.89 +/- acres or 0.77 ha</b>
	Built	<b>1952</b>
	Additions	<b>1963, 1988</b>
	2023 Portables	<b>0</b>
	FCI	<b>39.00%</b>
	Regular Classrooms	<b>7</b>



<b>SCHOOL INFORMATION</b>	Board Facility Number	<b>142</b>
	Address	<b>55 Elmore Street Campbellford, ON K0K 1L0</b>
	Grades & Programs	<b>JK-8, EF</b>
	Child Care	<b>No</b>
	Before & After School Program	<b>Yes</b>
	OTG	<b>384</b>
	Actual 2022 Enrolment	<b>255</b>



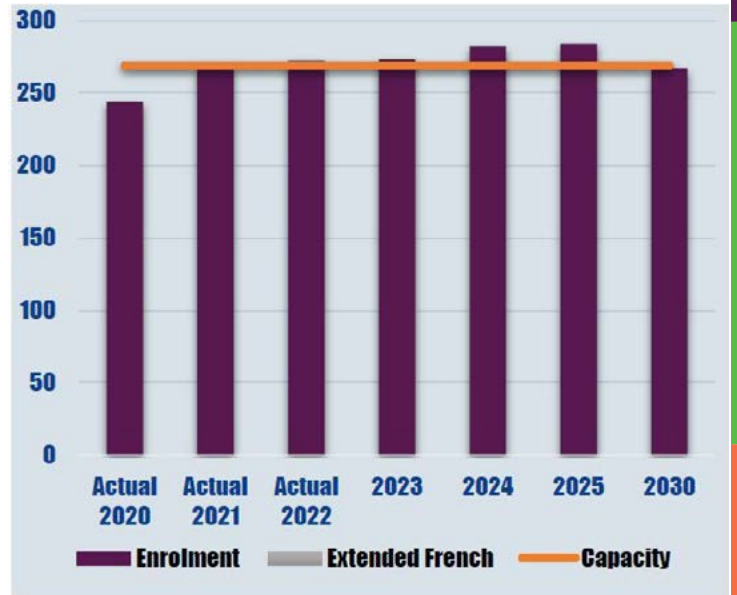
<b>BUILDING INFORMATION</b>	Gross Floor Area	<b>33,432 ft<sup>2</sup> or 3,106 m<sup>2</sup></b>
	Site Size	<b>10.00 +/- acres or 4.05 ha</b>
	Built	<b>1967</b>
	Additions	<b>n/a</b>
	2023 Portables	<b>0</b>
	FCI	<b>35.70%</b>
	Regular Classrooms	<b>15</b>



# Kent Public School



<b>SCHOOL INFORMATION</b>	Board Facility Number	<b>148</b>
	Address	<b>150 Kent Street Campbellford, ON K0L 1L0</b>
	Grades & Programs	<b>JK-8, LLS</b>
	Child Care	<b>No</b>
	Before & After School Program	<b>Yes</b>
	OTG	<b>269</b>
	Actual 2022 Enrolment	<b>292</b>



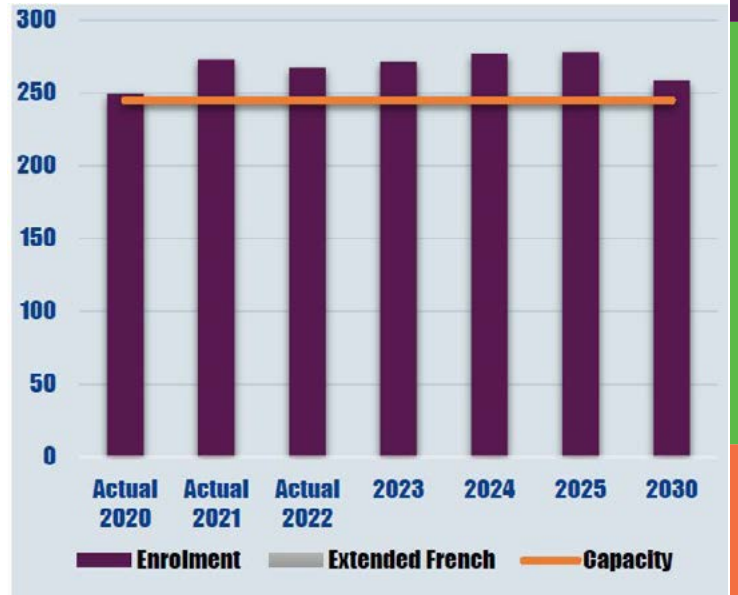
<b>BUILDING INFORMATION</b>	Gross Floor Area	<b>24,267 ft<sup>2</sup> or 2,254 m<sup>2</sup></b>
	Site Size	<b>6.00 +/- acres or 2.43 ha</b>
	Built	<b>1958</b>
	Additions	<b>1966, 2013</b>
	2023 Portables	<b>3</b>
	FCI	<b>39.50%</b>
	Regular Classrooms	<b>10</b>



# Percy Centennial Public School



<b>SCHOOL INFORMATION</b>	Board Facility Number	<b>175</b>
	Address	<b>129 Church Street Warkworth, ON K0K 3K0</b>
	Grades & Programs	<b>JK-8</b>
	Child Care	<b>No</b>
	Before & After School Program	<b>Yes</b>
	OTG	<b>245</b>
	Actual 2022 Enrolment	<b>267</b>



<b>BUILDING INFORMATION</b>	Gross Floor Area	<b>21,261 ft<sup>2</sup> or 1,975 m<sup>2</sup></b>
	Site Size	<b>8.357 +/- acres or 3.38 ha</b>
	Built	<b>1967</b>
	Additions	<b>2014</b>
	2023 Portables	<b>1</b>
	FCI	<b>38.80%</b>
	Regular Classrooms	<b>10</b>

## Cobourg Collegiate Institute Family of Schools

School	Grades	Other	OTG	2022	2025	2030
Cobourg Collegiate Institute	9 to 12	FI/Total, IB	1278	311/1169	275/1219	365/1369
Baltimore PS	JK to 6		291	254	280	279
Burnham PS	JK to 6		315	276	271	249
C.R. Gummow PS	JK to 8	FI/Total	678	447/736	456/782	499/820
Camborne PS	JK to 6		176	207	198	212
Dale Road Sr. PS	7 to 8		124	151	183	211
Grafton PS	JK to 8		291	275	300	345
Merwin Greer PS	JK to 6		107	95	100	107
Plainville PS	JK to 6		199	218	231	230
Roseneath Centennial PS	JK to 8		196	195	226	229
Terry Fox PS	JK to 8		401	396	452	477

Student enrolment has been steadily increasing over the past couple of years within this family of schools and should be closely monitored over the next few years with the increase in residential development that is forecasted over the short- to mid-term.

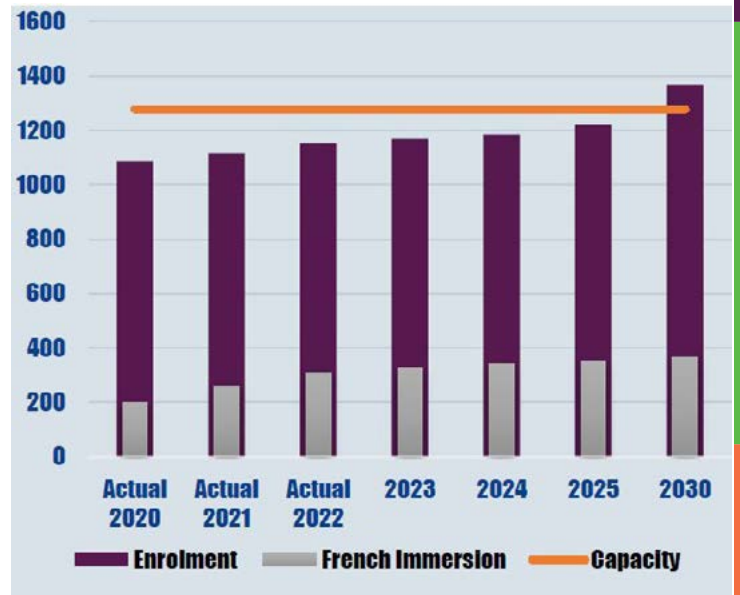
A purchase option agreement was executed on November 7, 2022, which provides the Board with the opportunity to purchase lands within the Cobourg East Secondary Plan, if it is deemed to be required for accommodation purposes.



# Cobourg Collegiate Institute



<b>SCHOOL INFORMATION</b>	Board Facility Number	<b>417</b>
	Address	<b>335 King Street East Cobourg, ON K9A 1M2</b>
	Grades & Programs	<b>9-12, FI, IB, LLS</b>
	Child Care	<b>No</b>
	Before & After School Program	<b>No</b>
	OTG	<b>1,278</b>
	Actual 2022 Enrolment	<b>1,169</b>



<b>BUILDING INFORMATION</b>	Gross Floor Area	<b>176,735 ft<sup>2</sup> or 16,420 m<sup>2</sup></b>
	Site Size	<b>13.09 +/- acres or 5.30 ha</b>
	Built	<b>1960</b>
	Additions	<b>1962, 1966, 2015</b>
	2023 Portables	<b>0</b>
	FCI	<b>35.40%</b>
	Regular Classrooms	<b>59</b>

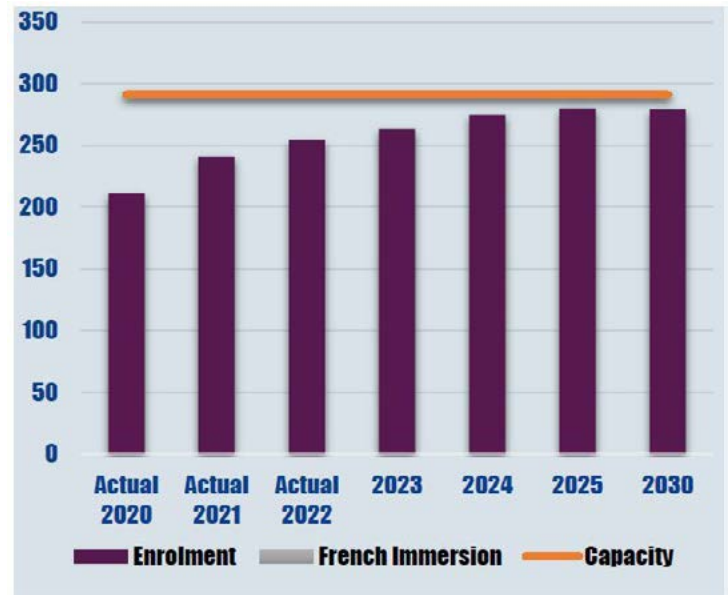




# Baltimore Public School



<b>SCHOOL INFORMATION</b>	Board Facility Number	104
	Address	9320 Burwash Road Baltimore, ON K0K 1C0
	Grades & Programs	JK-6
	Child Care	No
	Before & After School Program	Yes
	OTG	291
	Actual 2022 Enrolment	254



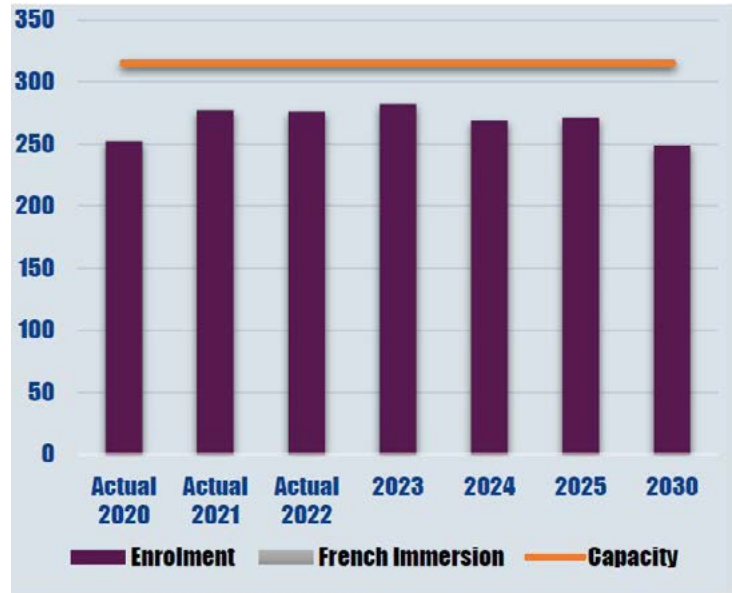
<b>BUILDING INFORMATION</b>	Gross Floor Area	34,673 ft <sup>2</sup> or 3,221 m <sup>2</sup>
	Site Size	4.68 +/- acres or 1.89 ha
	Built	1958
	Additions	1967, 1992
	2023 Portables	0
	FCI	59.80%
	Regular Classrooms	12



# Burnham Public School



<b>SCHOOL INFORMATION</b>	Board Facility Number	<b>109</b>
	Address	<b>614 Burnham Street Cobourg, ON K9A 2X1</b>
	Grades & Programs	<b>JK-6</b>
	Child Care	<b>No</b>
	Before & After School Program	<b>Yes</b>
	OTG	<b>315</b>
	Actual 2022 Enrolment	<b>276</b>



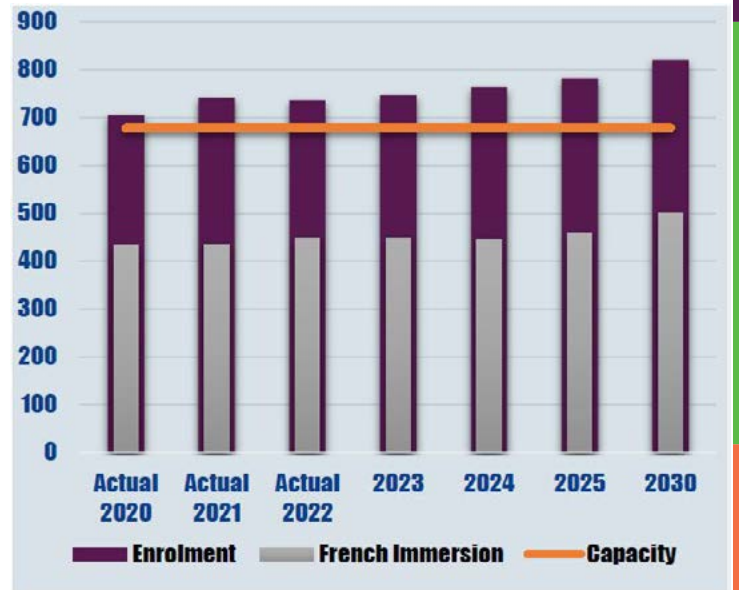
<b>BUILDING INFORMATION</b>	Gross Floor Area	<b>24,168 ft<sup>2</sup> or 2,245 m<sup>2</sup></b>
	Site Size	<b>5.00 +/- acres or 2.02 ha</b>
	Built	<b>1956</b>
	Additions	<b>1962</b>
	2023 Portables	<b>0</b>
	FCI	<b>14.30%</b>
	Regular Classrooms	<b>12</b>



# C. R. Gummow Public School



<b>SCHOOL INFORMATION</b>	Board Facility Number	<b>123</b>
	Address	<b>311 Cottesmore Avenue Cobourg, ON K9A 4E3</b>
	Grades & Programs	<b>JK-8, FI</b>
	Child Care	<b>No</b>
	Before & After School Program	<b>Yes</b>
	OTG	<b>678</b>
	Actual 2022 Enrolment	<b>736</b>



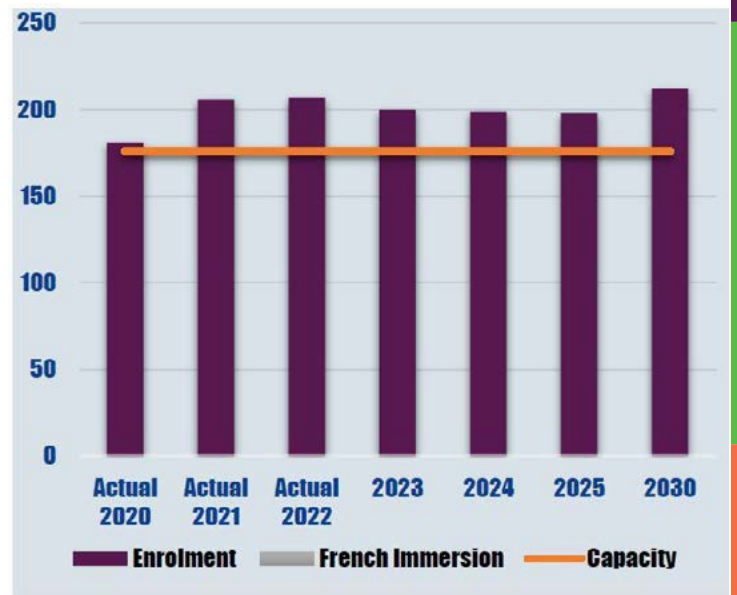
<b>BUILDING INFORMATION</b>	Gross Floor Area	<b>67,427 ft<sup>2</sup> or 6,264 m<sup>2</sup></b>
	Site Size	<b>11.12 +/- acres or 4.50 ha</b>
	Built	<b>2015</b>
	Additions	<b>replacement school</b>
	2023 Portables	<b>6</b>
	FCI	<b>n/a</b>
	Regular Classrooms	<b>27</b>



# Camborne Public School



<b>SCHOOL INFORMATION</b>	Board Facility Number	111
	Address	3546 Kennedy Road Cobourg, ON K9A 4J7
	Grades & Programs	JK-6
	Child Care	No
	Before & After School Program	Yes
	OTG	176
	Actual 2022 Enrolment	207



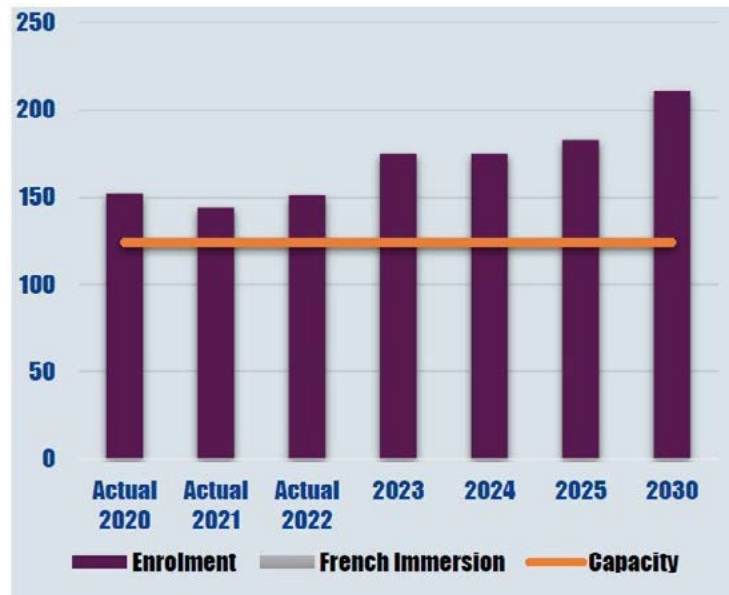
<b>BUILDING INFORMATION</b>	Gross Floor Area	15,571 ft <sup>2</sup> or 1,447 m <sup>2</sup>
	Site Size	7.39 +/- acres or 2.99 ha
	Built	1961
	Additions	1966, 2014
	2023 Portables	1
	FCI	31.00%
	Regular Classrooms	7



# Dale Road Senior Public School



<b>SCHOOL INFORMATION</b>	Board Facility Number	<b>125</b>
	Address	<b>8228 Dale Road Cobourg, ON K9A 4J7</b>
	Grades & Programs	<b>7-8</b>
	Child Care	<b>No</b>
	Before & After School Program	<b>No</b>
	OTG	<b>124</b>
	Actual 2022 Enrolment	<b>151</b>



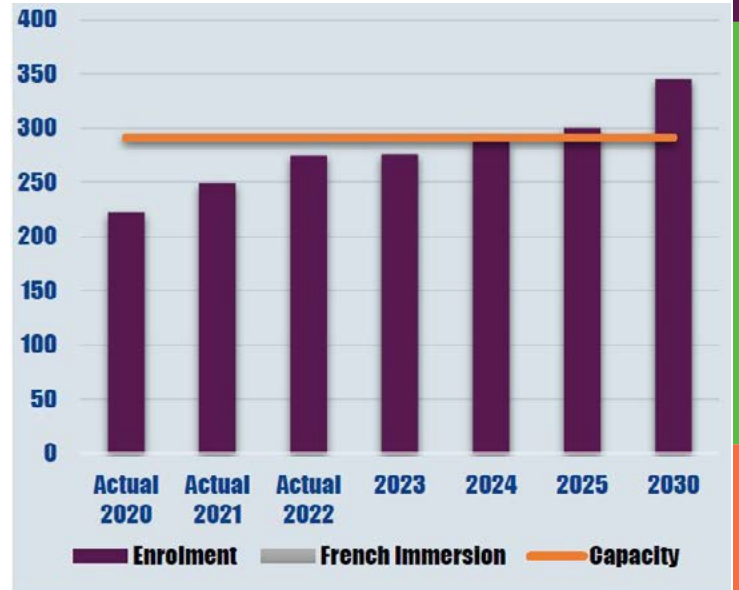
<b>BUILDING INFORMATION</b>	Gross Floor Area	<b>14,068 ft<sup>2</sup> or 1,307 m<sup>2</sup></b>
	Site Size	<b>8.79 +/- acres or 3.56 ha</b>
	Built	<b>1965</b>
	Additions	<b>1966</b>
	2023 Portables	<b>2</b>
	FCI	<b>14.40%</b>
	Regular Classrooms	<b>5</b>



# Grafton Public School



<b>SCHOOL INFORMATION</b>	Board Facility Number	<b>135</b>
	Address	<b>654 Station Road Grafton, ON K0K 2G0</b>
	Grades & Programs	<b>JK-8</b>
	Child Care	<b>No</b>
	Before & After School Program	<b>Yes</b>
	OTG	<b>291</b>
	Actual 2022 Enrolment	<b>275</b>



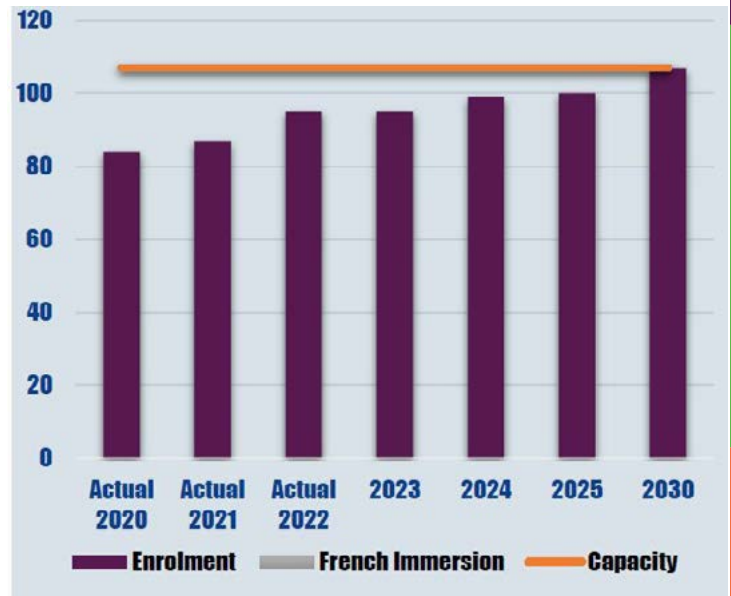
<b>BUILDING INFORMATION</b>	Gross Floor Area	<b>27,050 ft<sup>2</sup> or 2,513 m<sup>2</sup></b>
	Site Size	<b>9.24 +/- acres or 3.74 ha</b>
	Built	<b>1957</b>
	Additions	<b>1967, 1973</b>
	2023 Portables	<b>0</b>
	FCI	<b>2.30%</b>
	Regular Classrooms	<b>12</b>



# Merwin Greer Public School



<b>SCHOOL INFORMATION</b>	Board Facility Number	158
	Address	457 King Street East Cobourg, ON K9A 1M7
	Grades & Programs	JK-6
	Child Care	No
	Before & After School Program	Yes
	OTG	107
	Actual 2022 Enrolment	95



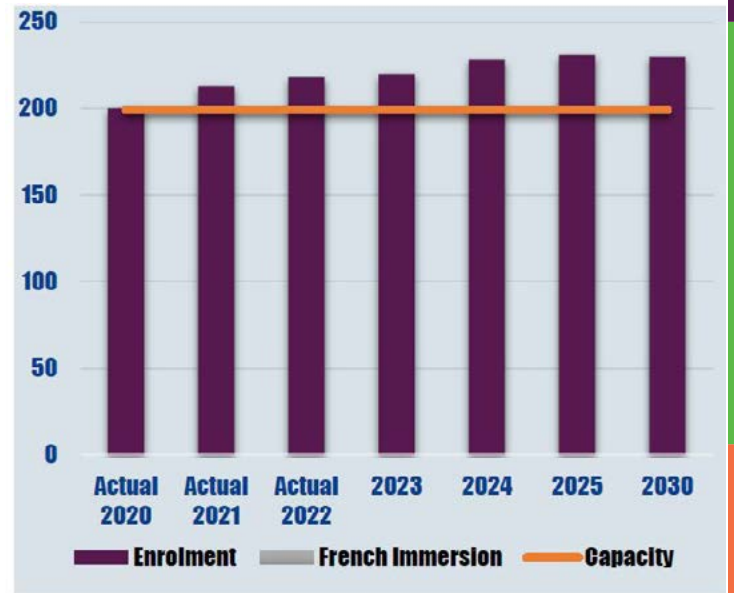
<b>BUILDING INFORMATION</b>	Gross Floor Area	11,236 ft <sup>2</sup> or 1,044 m <sup>2</sup>
	Site Size	6.40 +/- acres or 2.59 ha
	Built	1952
	Additions	1957, 1966
	2023 Portables	1
	FCI	8.90%
	Regular Classrooms	4



# Plainville Public School



<b>SCHOOL INFORMATION</b>	Board Facility Number	<b>176</b>
	Address	<b>4877 Burnham Street Gores Landing, ON K0K 2E0</b>
	Grades & Programs	<b>JK-6</b>
	Child Care	<b>No</b>
	Before & After School Program	<b>Yes</b>
	OTG	<b>199</b>
	Actual 2022 Enrolment	<b>218</b>



<b>BUILDING INFORMATION</b>	Gross Floor Area	<b>21,877 ft<sup>2</sup> or 2,032 m<sup>2</sup></b>
	Site Size	<b>7.00 +/- acres or 2.83 ha</b>
	Built	<b>1958</b>
	Additions	<b>1989</b>
	2023 Portables	<b>1</b>
	FCI	<b>43.80%</b>
	Regular Classrooms	<b>8</b>

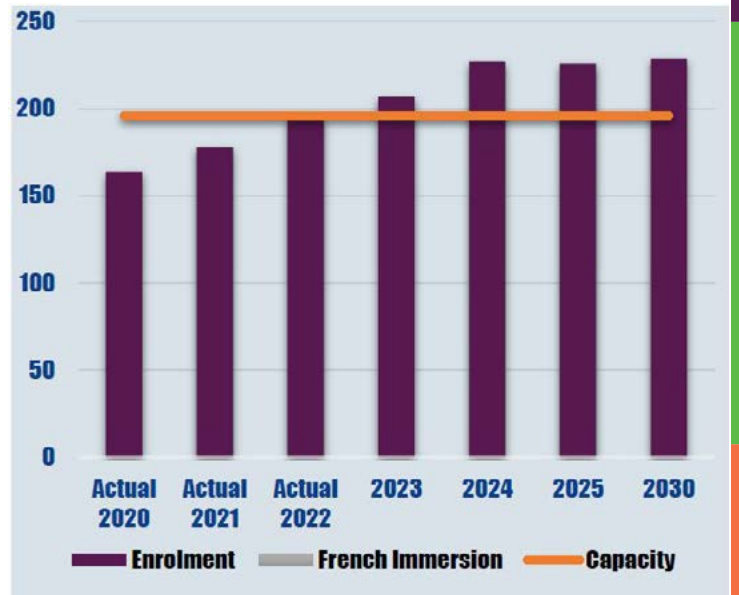




# Roseneath Centennial Public School



<b>SCHOOL INFORMATION</b>	Board Facility Number	<b>182</b>
	Address	<b>9047 County Road 45 Roseneath, ON K0K 2X0</b>
	Grades & Programs	<b>JK-8</b>
	Child Care	<b>No</b>
	Before & After School Program	<b>Yes</b>
	OTG	<b>196</b>
	Actual 2022 Enrolment	<b>195</b>



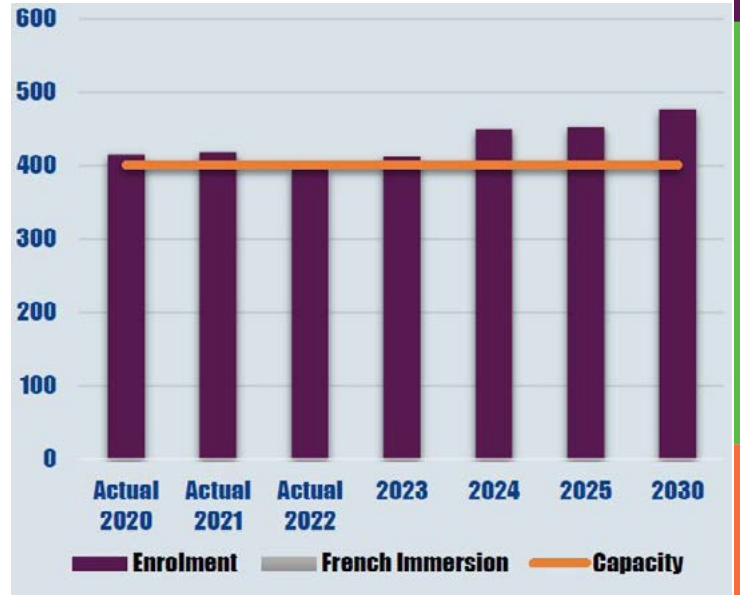
<b>BUILDING INFORMATION</b>	Gross Floor Area	<b>17,646 ft<sup>2</sup> or 1,646 m<sup>2</sup></b>
	Site Size	<b>7.02 +/- acres or 2.84 ha</b>
	Built	<b>1967</b>
	Additions	<b>1970, 1995</b>
	2023 Portables	<b>1</b>
	FCI	<b>6.30%</b>
	Regular Classrooms	<b>8</b>



# Terry Fox Public School



<b>SCHOOL INFORMATION</b>	Board Facility Number	<b>189</b>
	Address	<b>1065 Riddell Avenue Cobourg, ON K9A 5N4</b>
	Grades & Programs	<b>JK-8, LLS</b>
	Child Care	<b>Yes - 2 Rooms</b>
	Before & After School Program	<b>Yes</b>
	OTG	<b>401</b>
	Actual 2022 Enrolment	<b>396</b>



<b>BUILDING INFORMATION</b>	Gross Floor Area	<b>48,323 ft<sup>2</sup> or 4,490 m<sup>2</sup></b>
	Site Size	<b>6.34 +/- acres or 2.57 ha</b>
	Built	<b>1994</b>
	Additions	<b>n/a</b>
	2023 Portables	<b>1</b>
	FCI	<b>32.80%</b>
	Regular Classrooms	<b>16</b>

## East Northumberland Secondary School Family of Schools

School	Grades	Other	OTG	2022	2025	2030
East Northumberland SS	9 to 12	EF/Total	1086	936	985	1130
Brighton PS	JK to 8	EF 5-8/ Total	504	112/518	121/533	116/515
Colborne PS	JK to 8		231	158	180	193
Murray Centennial PS	JK to 8	EF 5-8/ Total	467	120/565	133/622	146/700
Northumberland Hills PS	JK to 8		343	344	384	401
Smithfield PS	JK to 8		187	206	239	224
Spring Valley PS	JK to 8		291	218	178	170
Stockdale PS	JK to 8		190	232	224	214

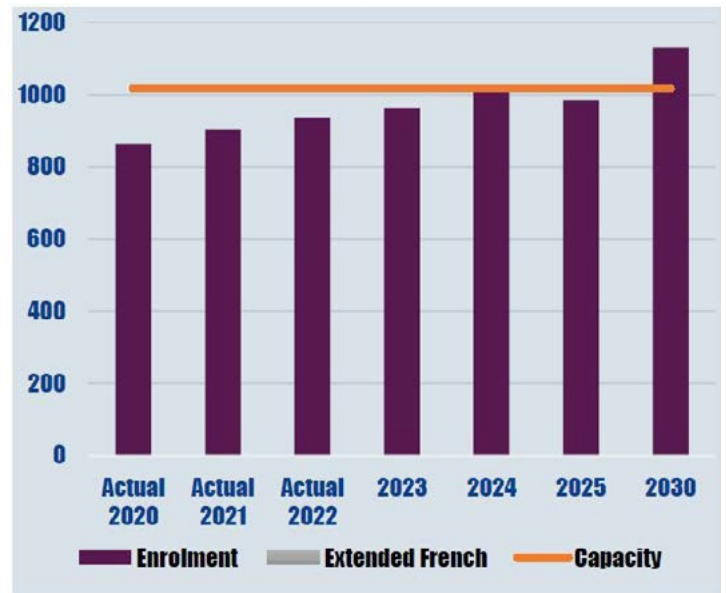
Student enrolment is increasing within this family of schools. With the completion of the addition to Murray Centennial Public School, accommodation pressure at this school will be alleviated. It is anticipated that the increasing enrolment at the remaining schools can be managed with the strategic use of portable classrooms.



# East Northumberland Secondary School



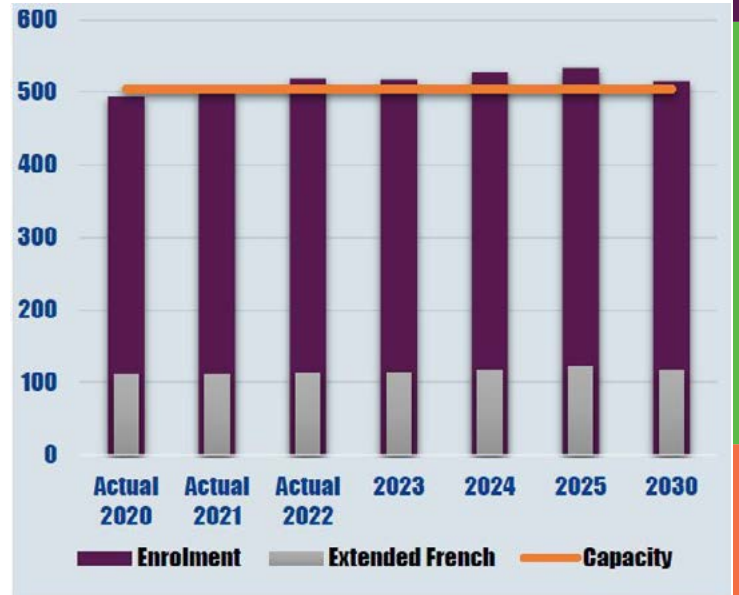
<b>SCHOOL INFORMATION</b>	Board Facility Number	<b>409</b>
	Address	<b>71 Dundas Street Brighton, ON K0K 1H0</b>
	Grades & Programs	<b>9-12, EF, LLS</b>
	Child Care	<b>EarlyON Program</b>
	Before & After School Program	<b>No</b>
	OTG	<b>1,086</b>
	Actual 2022 Enrolment	<b>936</b>



<b>BUILDING INFORMATION</b>	Gross Floor Area	<b>162,085 ft<sup>2</sup> or 15,058 m<sup>2</sup></b>
	Site Size	<b>12.04 +/- acres or 4.87 ha</b>
	Built	<b>1954</b>
	Additions	<b>1959, 1962, 1970</b>
	2023 Portables	<b>1</b>
	FCI	<b>4.90%</b>
	Regular Classrooms	<b>50</b>



<b>SCHOOL INFORMATION</b>	Board Facility Number	<b>107</b>
	Address	<b>24 Elizabeth Street Brighton, ON K0K 1H0</b>
	Grades & Programs	<b>JK-8, EF, LLS</b>
	Child Care	<b>Yes - 2 Rooms</b>
	Before & After School Program	<b>Yes</b>
	OTG	<b>504</b>
	Actual 2022 Enrolment	<b>518</b>



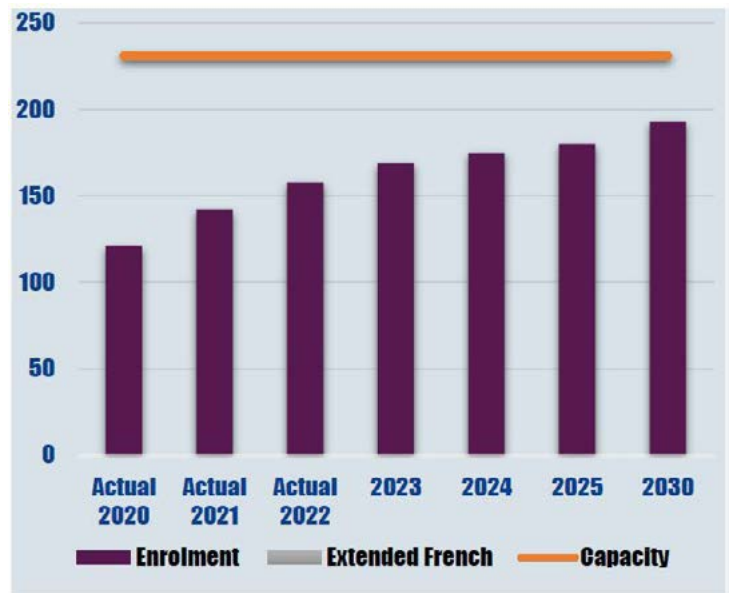
<b>BUILDING INFORMATION</b>	Gross Floor Area	<b>50,216 ft<sup>2</sup> or 4,665 m<sup>2</sup></b>
	Site Size	<b>9.86 +/- acres or 4.00 ha</b>
	Built	<b>1967</b>
	Additions	<b>2012</b>
	2023 Portables	<b>2</b>
	FCI	<b>13.90%</b>
	Regular Classrooms	<b>21</b>



# Colborne Public School



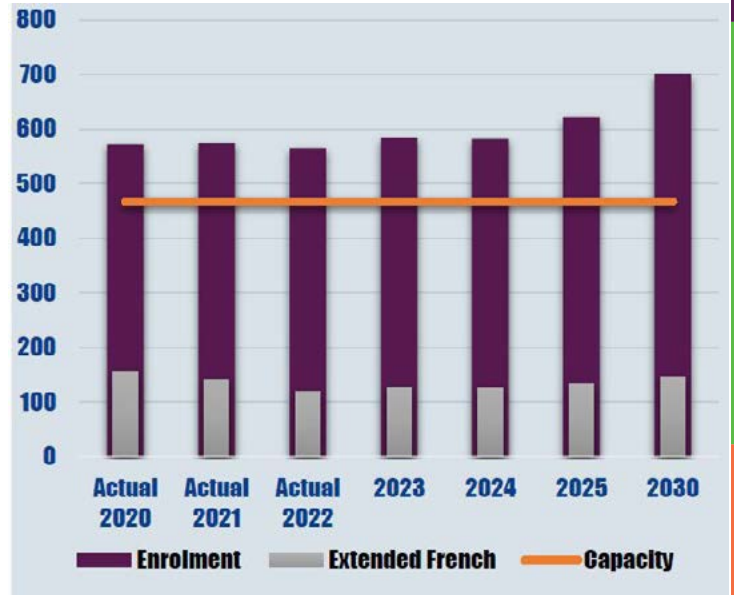
<b>SCHOOL INFORMATION</b>	Board Facility Number	117
	Address	8 Alfred Street Colborne, ON K0K 1S0
	Grades & Programs	JK-8
	Child Care	EarlyON Program
	Before & After School Program	Yes
	OTG	231
	Actual 2022 Enrolment	158




<b>BUILDING INFORMATION</b>	Gross Floor Area	20,402 ft <sup>2</sup> or 1,895 m <sup>2</sup>
	Site Size	7.04 +/- acres or 2.85 ha
	Built	1957
	Additions	1961, 1968
	2023 Portables	0
	FCI	14.80%
	Regular Classrooms	9



<b>SCHOOL INFORMATION</b>	Board Facility Number	<b>163</b>
	Address	<b>654 County Road 40 Trenton, ON K8V 5P4</b>
	Grades & Programs	<b>JK-8, EF</b>
	Child Care	<b>No</b>
	Before & After School Program	<b>Yes</b>
	OTG	<b>467</b>
	Actual 2022 Enrolment	<b>565</b>



<b>BUILDING INFORMATION</b>	Gross Floor Area	<b>42,745 ft<sup>2</sup> or 3,971 m<sup>2</sup></b>
	Site Size	<b>12.37 +/- acres or 5.00 ha</b>
	Built	<b>1968</b>
	Additions	<b>1972, 2013</b>
	2023 Portables	<b>6</b>
	FCI	<b>38.20%</b>
	Regular Classrooms	<b>19</b>

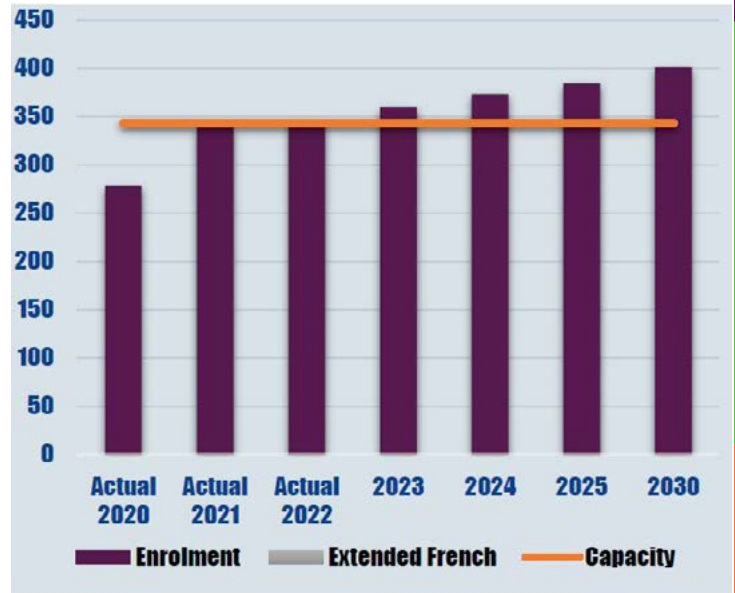


NORTHUMBERLAND HILLS  
PUBLIC SCHOOL

# Northumberland Hills Public School



<b>SCHOOL INFORMATION</b>	Board Facility Number	<b>169</b>
	Address	<b>2246 Spring Street Castleton, ON K0K 1M0</b>
	Grades & Programs	<b>JK-8</b>
	Child Care	<b>No</b>
	Before & After School Program	<b>Yes</b>
	OTG	<b>343</b>
	Actual 2022 Enrolment	<b>344</b>



<b>BUILDING INFORMATION</b>	Gross Floor Area	<b>34,106 ft<sup>2</sup> or 3,168 m<sup>2</sup></b>
	Site Size	<b>9.77 +/- acres or 3.95 ha</b>
	Built	<b>2010</b>
	Additions	<b>n/a</b>
	2023 Portables	<b>0</b>
	FCI	<b>0.00%</b>
	Regular Classrooms	<b>14</b>





# Smithfield Public School



<b>SCHOOL INFORMATION</b>	Board Facility Number	<b>184</b>
	Address	<b>241 Drewery Street Brighton, ON K0K 1H0</b>
	Grades & Programs	<b>JK-8</b>
	Child Care	<b>No</b>
	Before & After School Program	<b>Yes</b>
	OTG	<b>187</b>
	Actual 2022 Enrolment	<b>206</b>



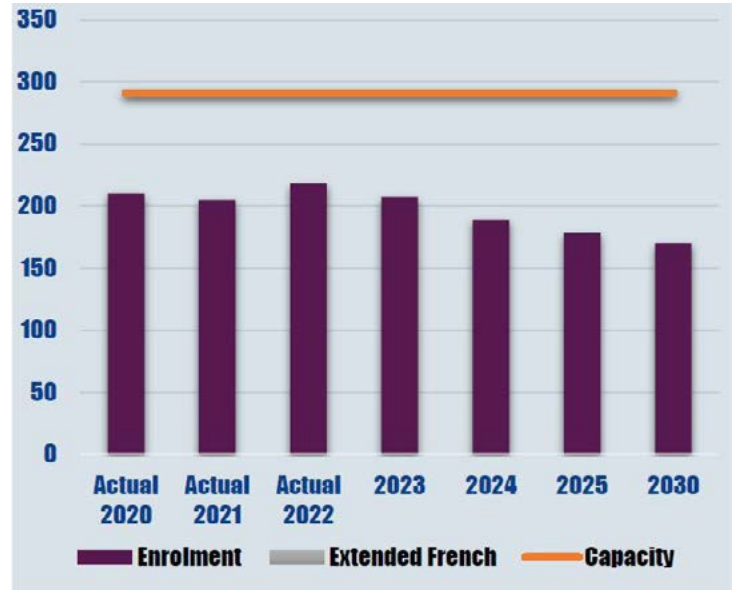
<b>BUILDING INFORMATION</b>	Gross Floor Area	<b>22,746 ft<sup>2</sup> or 2,113 m<sup>2</sup></b>
	Site Size	<b>5.74 +/- acres or 2.32 ha</b>
	Built	<b>1951</b>
	Additions	<b>1966, 1968</b>
	2023 Portables	<b>2</b>
	FCI	<b>31.80%</b>
	Regular Classrooms	<b>8</b>



# Spring Valley Public School



<b>SCHOOL INFORMATION</b>	Board Facility Number	<b>186</b>
	Address	<b>212 County Road 26 Brighton, ON K0K 1H0</b>
	Grades & Programs	<b>JK-8</b>
	Child Care	<b>No</b>
	Before & After School Program	<b>Yes</b>
	OTG	<b>291</b>
	Actual 2022 Enrolment	<b>218</b>



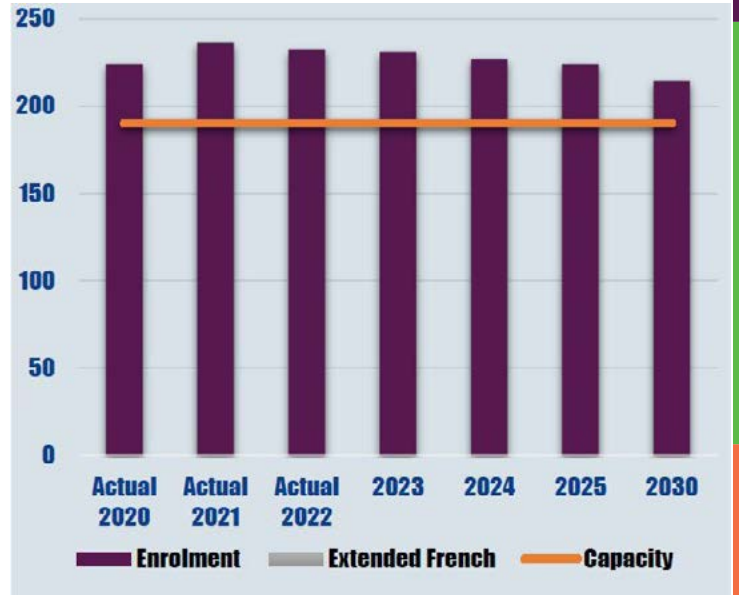
<b>BUILDING INFORMATION</b>	Gross Floor Area	<b>26,778 ft<sup>2</sup> or 2,488 m<sup>2</sup></b>
	Site Size	<b>7.98 +/- acres or 3.63 ha</b>
	Built	<b>1964</b>
	Additions	<b>1968</b>
	2023 Portables	<b>0</b>
	FCI	<b>12.10%</b>
	Regular Classrooms	<b>12</b>



# Stockdale Public School



<b>SCHOOL INFORMATION</b>	Board Facility Number	<b>187</b>
	Address	<b>994 Will Johnson Road Frankford, ON K0K 2C0</b>
	Grades & Programs	<b>JK-8</b>
	Child Care	<b>No</b>
	Before & After School Program	<b>Yes</b>
	OTG	<b>190</b>
	Actual 2022 Enrolment	<b>232</b>



<b>BUILDING INFORMATION</b>	Gross Floor Area	<b>17,897 ft<sup>2</sup> or 1,663 m<sup>2</sup></b>
	Site Size	<b>8.17 +/- acres or 3.31 ha</b>
	Built	<b>1956</b>
	Additions	<b>1966, 1969</b>
	2023 Portables	<b>3</b>
	FCI	<b>24.10%</b>
	Regular Classrooms	<b>8</b>

## Port Hope High School Family of Schools

School	Grades	Other	OTG	2022	2025	2030
Port Hope HS	9 to 12	FI*	735	243	255	280
Beatrice Strong PS	JK to 6		349	222	245	254
Dr. M.S. Hawkins Sr. PS	6 to 8	FI/Total	216	88/268	85/268	97/342
Ganaraska Trail PS	JK to 5	FI/Total	504	252/491	270/558	287/572
North Hope Central PS	JK to 6		95	118	134	127

\*FI Program annually reviewed for viability with students redirected to Cobourg Collegiate Institute as required

Administration is considering various options to make use of available space at Port Hope High School and working with the municipality and other partners to explore innovative use of available space.

In September 2022, the Grade 6 students from Ganaraska Trail Public School transitioned to Dr. M.S. Hawkins Senior Public School to alleviate accommodation pressure being experienced at Ganaraska Trail Public School. Throughout the 2022-2023 school year, a review of this family of schools was conducted to identify a solution to the accommodation pressures being experienced. Effective September 2024, a second Port Hope area French Immersion program will be established at Beatrice Strong Public School.

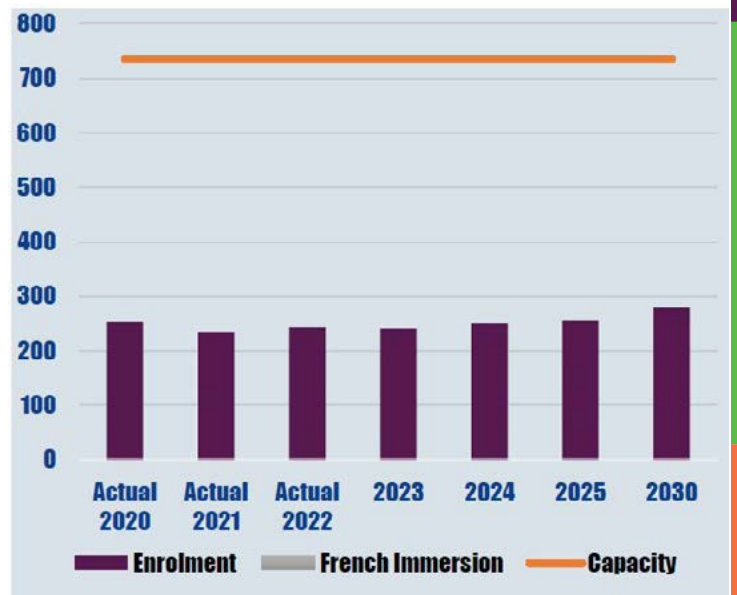
Commencing with the 2023-2024 school year, Beatrice Strong Public School, Ganaraska Trail Public School, and North Hope Central Public School will be closed to new out-of-boundary students.



# Port Hope High School



<b>SCHOOL INFORMATION</b>	Board Facility Number	<b>414</b>
	Address	<b>130 Highland Drive Port Hope, ON L1A 2A3</b>
	Grades & Programs	<b>9-12, FI, LLS</b>
	Child Care	<b>Yes - 6 Rooms</b>
	Before & After School Program	<b>No</b>
	OTG	<b>735</b>
	Actual 2022 Enrolment	<b>243</b>



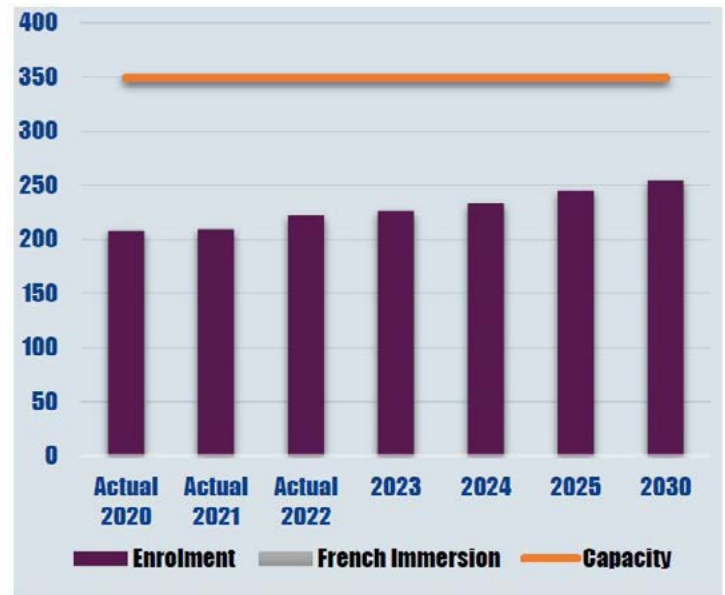
<b>BUILDING INFORMATION</b>	Gross Floor Area	<b>166,860 ft<sup>2</sup> or 15,501 m<sup>2</sup></b>
	Site Size	<b>15.96 +/- acres or 6.46 ha</b>
	Built	<b>1955</b>
	Additions	<b>1962, 1970</b>
	2023 Portables	<b>0</b>
	FCI	<b>54.10%</b>
	Regular Classrooms	<b>33</b>



# Beatrice Strong Public School



<b>SCHOOL INFORMATION</b>	Board Facility Number	105
	Address	90 Rose Glen Road Port Hope, ON L1A 3V6
	Grades & Programs	JK-6
	Child Care	Yes - 2 Rooms, plus EarlyON Program
	Before & After School Program	Yes
	OTG	349
	Actual 2022 Enrolment	222



<b>BUILDING INFORMATION</b>	Gross Floor Area	41,125 ft <sup>2</sup> or 3,820 m <sup>2</sup>
	Site Size	5.84 +/- acres or 2.36 ha
	Built	1992
	Additions	n/a
	2023 Portables	0
	FCI	18.40%
	Regular Classrooms	14

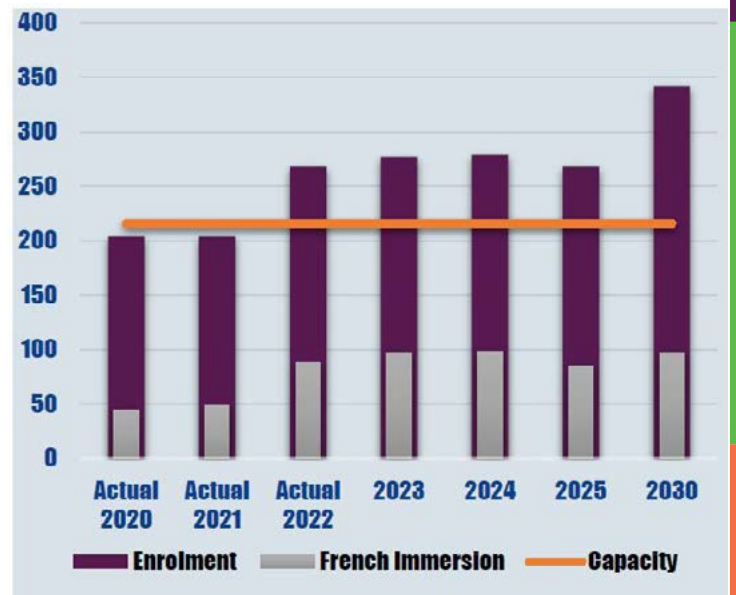


# Dr. M. S. Hawkins Senior Public School

(at Port Hope High School)



<b>SCHOOL INFORMATION</b>	Board Facility Number	129
	Address	130 Highland Drive Port Hope, ON L1A 2A3
	Grades & Programs	6-8, FI
	Child Care	No
	Before & After School Program	Yes
	OTG	216
	Actual 2022 Enrolment	268



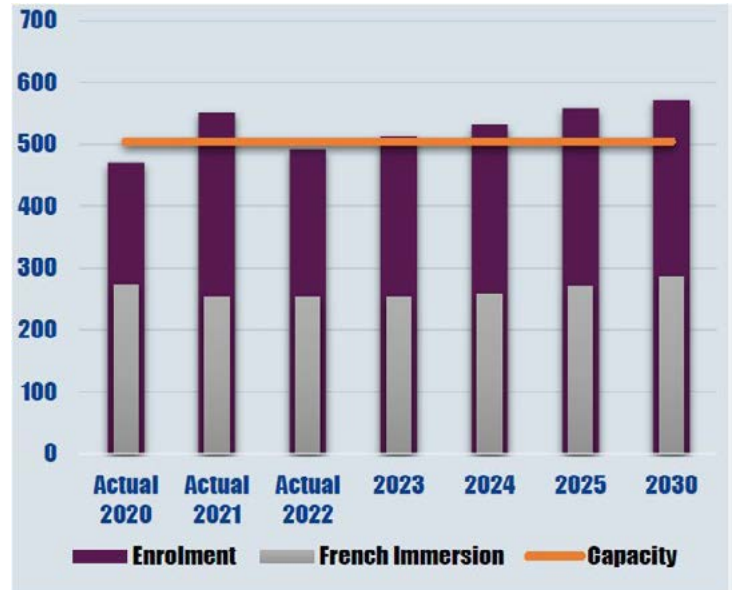
<b>BUILDING INFORMATION</b>	Gross Floor Area	166,860 ft <sup>2</sup> or 15,501 m <sup>2</sup>
	Site Size	15.96 +/- acres or 6.46 ha
	Built	1955
	Additions	2001 (PHHS) Hawkins Gym Addition
	2023 Portables	0
	FCI	54.10%
	Regular Classrooms	9



# Ganaraska Trail Public School



<b>SCHOOL INFORMATION</b>	Board Facility Number	<b>126</b>
	Address	<b>34 Percival Street Port Hope, ON L1A 2B7</b>
	Grades & Programs	<b>JK-5, FI</b>
	Child Care	<b>No</b>
	Before & After School Program	<b>No</b>
	OTG	<b>504</b>
	Actual 2022 Enrolment	<b>558</b>



<b>BUILDING INFORMATION</b>	Gross Floor Area	<b>42,373 ft<sup>2</sup> or 3,937 ft<sup>2</sup></b>
	Site Size	<b>5.19 +/- acres or 2.10 ha</b>
	Built	<b>2009</b>
	Additions	<b>2017</b>
	2023 Portables	<b>2</b>
	FCI	<b>5.00%</b>
	Regular Classrooms	<b>21</b>

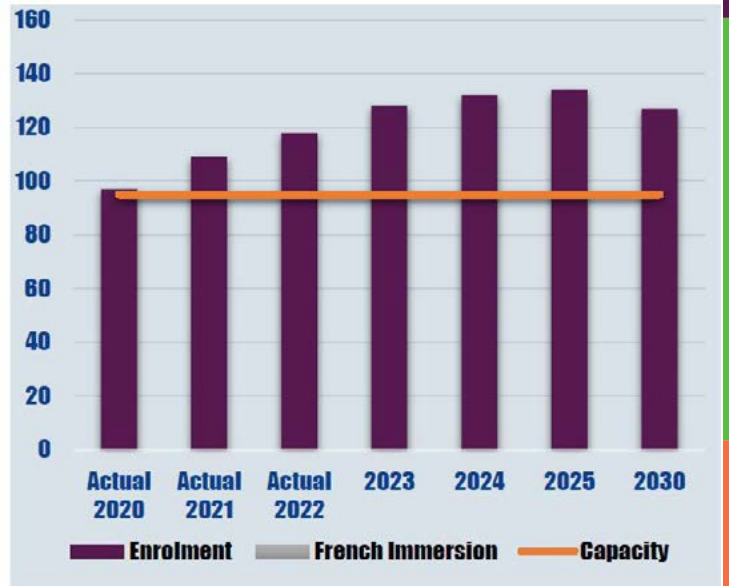




# North Hope Central Public School

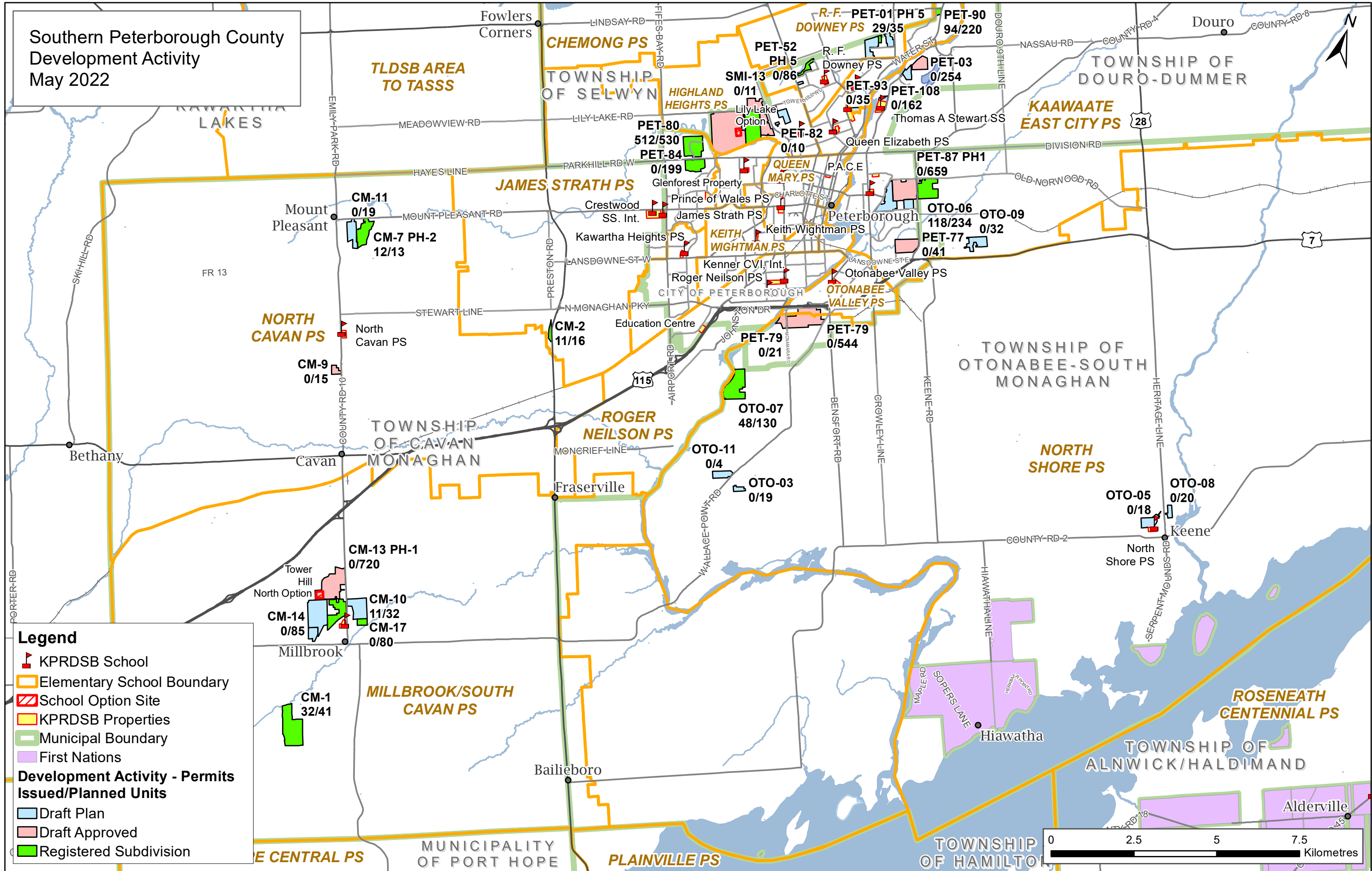


<b>SCHOOL INFORMATION</b>	Board Facility Number	<b>167</b>
	Address	<b>3278 Ganaraska Road Campbellcroft, ON LOA 1B0</b>
	Grades & Programs	<b>JK-6</b>
	Child Care	<b>No</b>
	Before & After School Program	<b>Yes</b>
	OTG	<b>95</b>
	Actual 2022 Enrolment	<b>134</b>



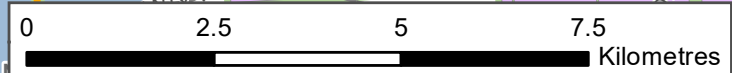
<b>BUILDING INFORMATION</b>	Gross Floor Area	<b>9,663 ft<sup>2</sup> or 898 m<sup>2</sup></b>
	Site Size	<b>13.36 +/- acres or 5.41 ha</b>
	Built	<b>1960</b>
	Additions	<b>1967</b>
	2023 Portables	<b>2</b>
	FCI	<b>35.40%</b>
	Regular Classrooms	<b>4</b>

Southern Peterborough County  
Development Activity  
May 2022



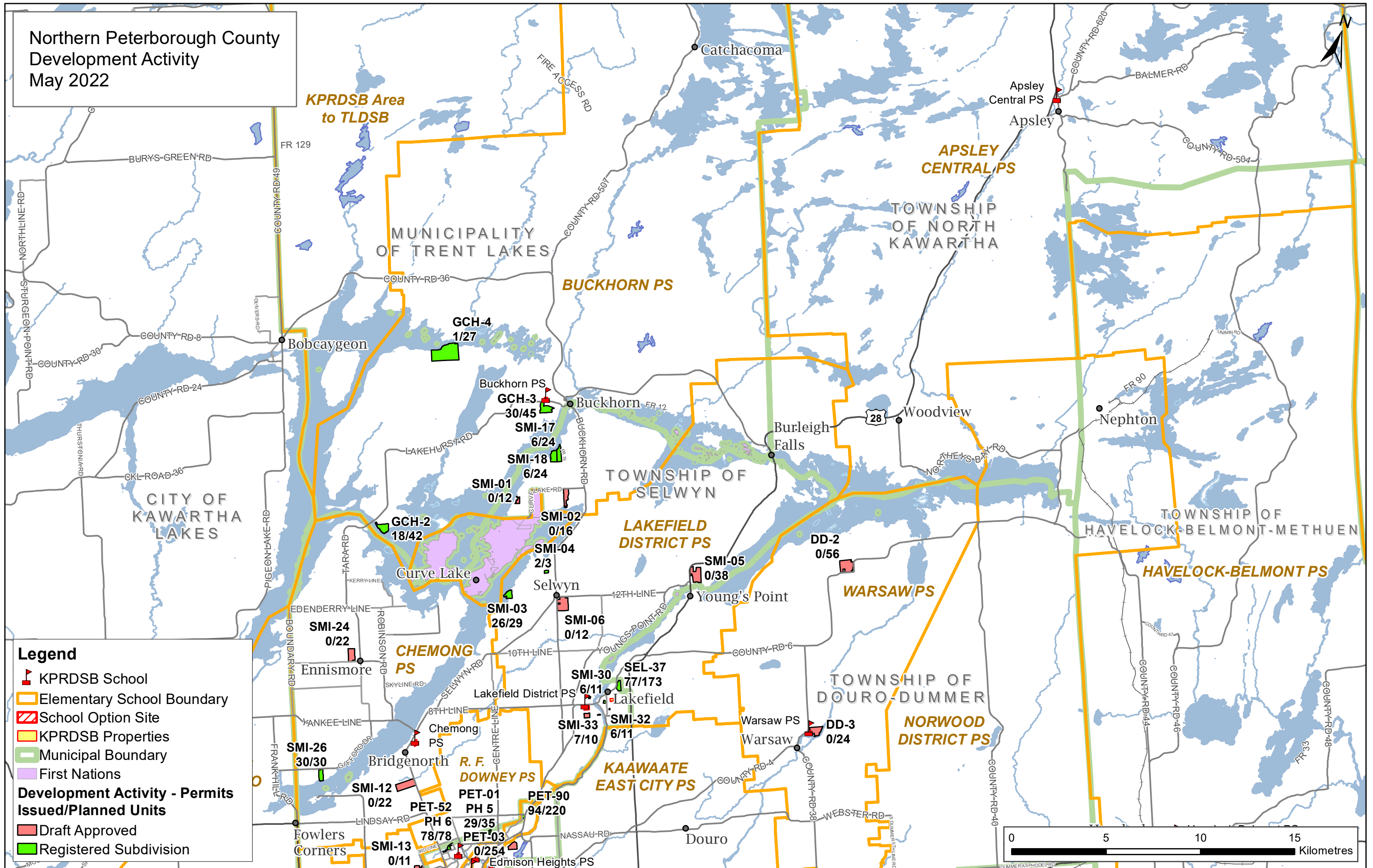
**Legend**

- KPRDSB School
- Elementary School Boundary
- School Option Site
- KPRDSB Properties
- Municipal Boundary
- First Nations
- Development Activity - Permits Issued/Planned Units**
- Draft Plan
- Draft Approved
- Registered Subdivision












Northern Peterborough County  
Development Activity  
May 2022

*KPRDSB Area  
to TLDSB*

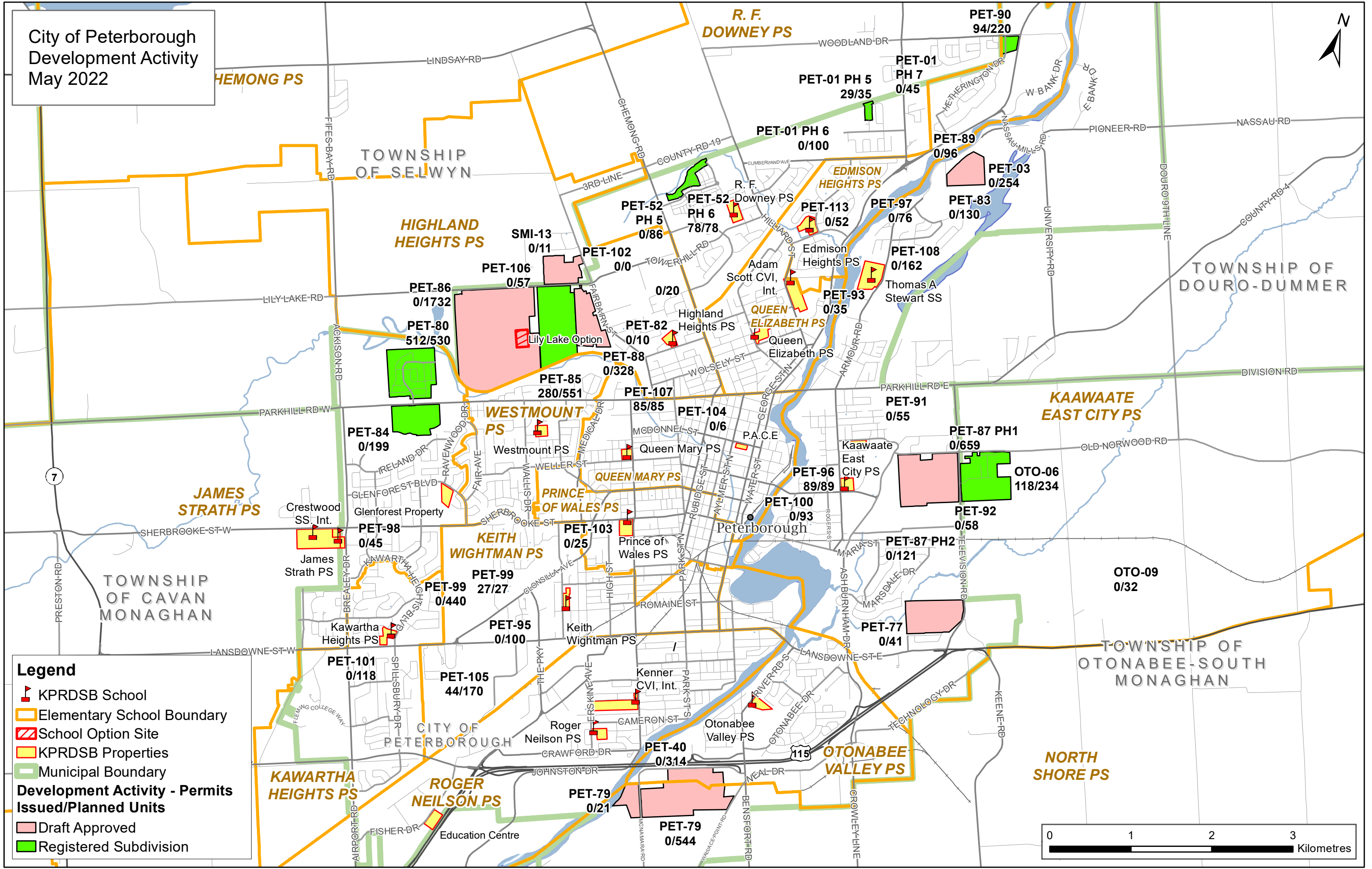


**Legend**

-  KPRDSB School
-  Elementary School Boundary
-  School Option Site
-  KPRDSB Properties
-  Municipal Boundary
-  First Nations
- Development Activity - Permits Issued/Planned Units**
-  Draft Approved
-  Registered Subdivision

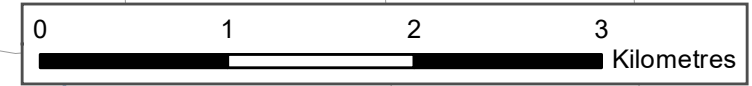


City of Peterborough  
Development Activity  
May 2022

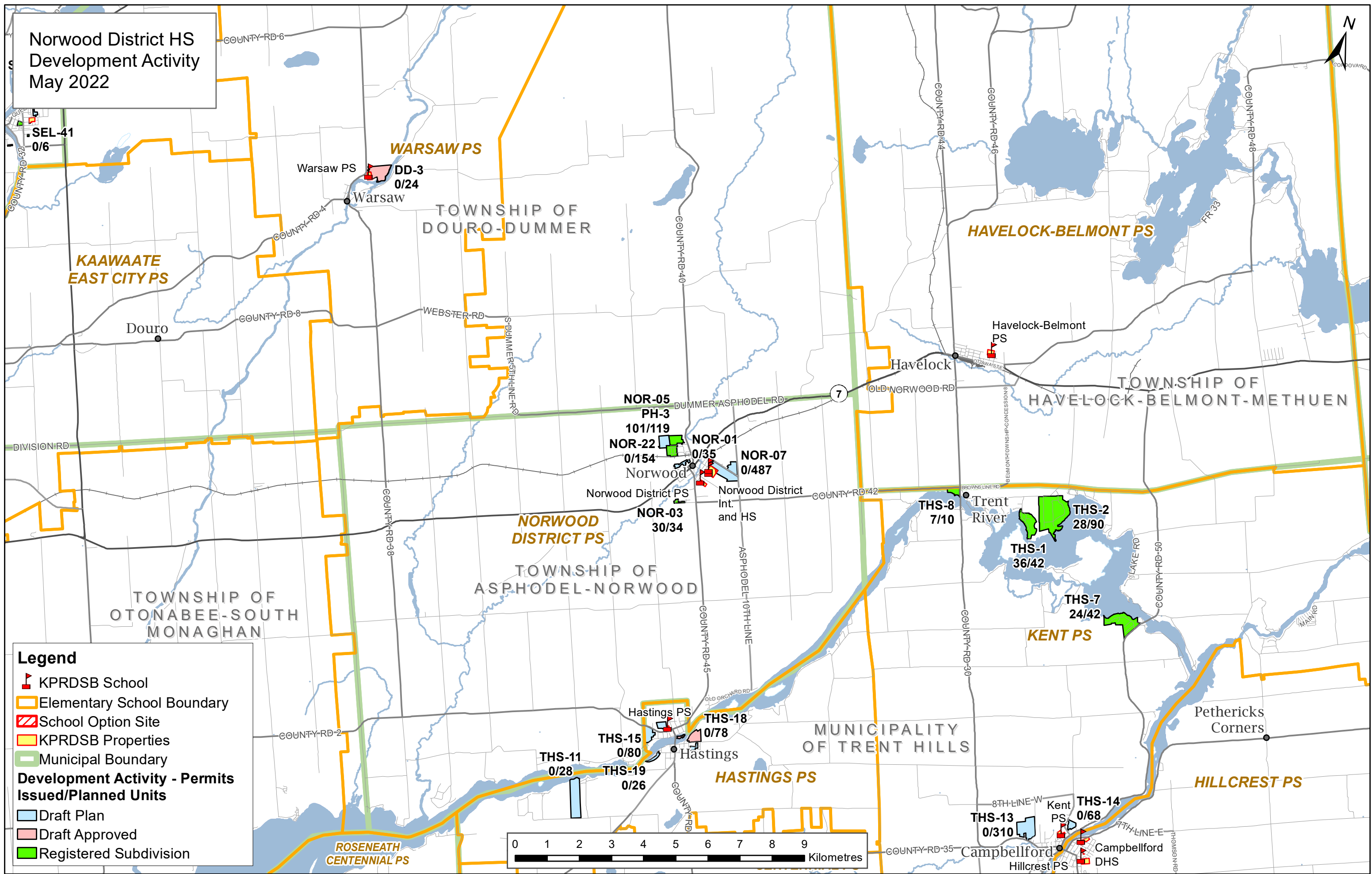


**Legend**

- KPRDSB School
- Elementary School Boundary
- School Option Site
- KPRDSB Properties
- Municipal Boundary
- Development Activity - Permits Issued/Planned Units**
- Draft Approved
- Registered Subdivision

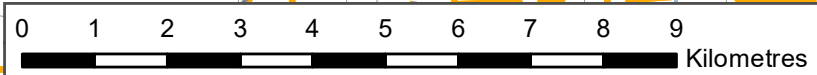


Norwood District HS  
Development Activity  
May 2022



**Legend**

- KPRDSB School
- Elementary School Boundary
- School Option Site
- KPRDSB Properties
- Municipal Boundary
- Development Activity - Permits Issued/Planned Units**
- Draft Plan
- Draft Approved
- Registered Subdivision



## Adam Scott Collegiate Vocational Institute Family of Schools

School	Grades	Other	OTG	2022	2025	2030
Adam Scott CVI	9 to 12	FI/Total	1017	290/1013	314/1065	393/1246
Adam Scott Intermediate School	7 to 8	FI/Total	225	207/333	209/346	165/311
Chemong PS	JK to 8		501	479	501	502
Edmison Heights PS	JK to 6	FI/Total	432	430/593	383/559	391/579
Highland Heights PS	JK to 8		300	206	215	203
Queen Elizabeth PS	JK to 8		295	236	226	218
Queen Mary PS	JK to 8		421	380	384	328
R.F. Downey PS	JK to 6		222	246	268	273

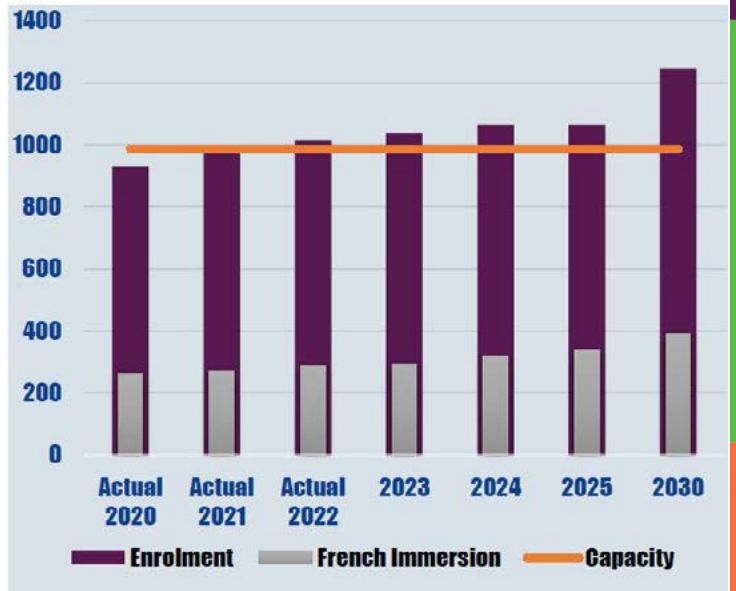
Adam Scott CVI and Intermediate School accommodation pressure will need to be monitored. A secondary school boundary review for Peterborough should be considered within the next 12 to 24 months noting excess space at Kenner CVI. Edmison Heights Public School (SK to Grade 6 FI) and Adam Scott Intermediate School (Grade 7-8 FI) should experience some accommodation pressure relief with French Immersion being offered at the new Kaawaate East City Public School.



# Adam Scott Collegiate Vocational Institute



<b>SCHOOL INFORMATION</b>	Board Facility Number	<b>401</b>
	Address	<b>175 Langton Street Peterborough, ON K9H 6K3</b>
	Grades & Programs	<b>9-12, FI, LLS</b>
	Child Care	<b>No</b>
	Before & After School Program	<b>No</b>
	OTG	<b>987</b>
	Actual 2022 Enrolment	<b>1013</b>



<b>BUILDING INFORMATION</b>	Gross Floor Area	<b>180,726 ft<sup>2</sup> or 16,790 m<sup>2</sup></b>
	Site Size	<b>15.00 +/- acres or 6.07 ha</b>
	Built	<b>1960</b>
	Additions	<b>1971, 2013</b>
	2023 Portables	<b>0</b>
	FCI	<b>0.80%</b>
	Regular Classrooms	<b>47</b>

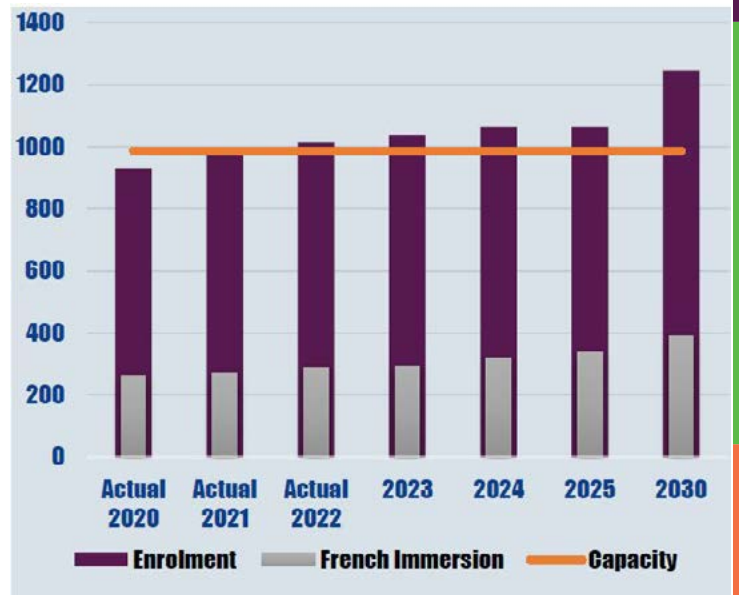


# Adam Scott Intermediate School

(at Adam Scott Collegiate Vocational Institute)



<b>SCHOOL INFORMATION</b>	Board Facility Number	101
	Address	175 Langton Street Peterborough, ON K9H 6K3
	Grades & Programs	7-8, FI
	Child Care	No
	Before & After School Program	No
	OTG	248
	Actual 2022 Enrolment	333



<b>BUILDING INFORMATION</b>	Gross Floor Area	180,726 ft <sup>2</sup> or 16,790 m <sup>2</sup>
	Site Size	15.00 +/- acres or 6.07 ha
	Built	1960
	Additions	1971, 2013
	2023 Portables	0
	FCI	0.80%
	Regular Classrooms	9

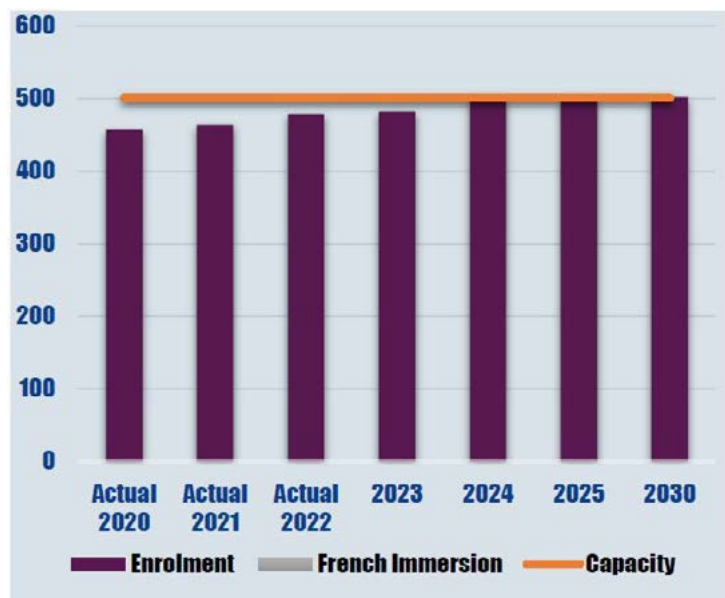




# Chemong Public School



<b>SCHOOL INFORMATION</b>	Board Facility Number	115
	Address	1029 Gore Street Bridgenorth, ON K0L 1H0
	Grades & Programs	JK-8
	Child Care	No
	Before & After School Program	Yes
	OTG	501
	Actual 2022 Enrolment	479



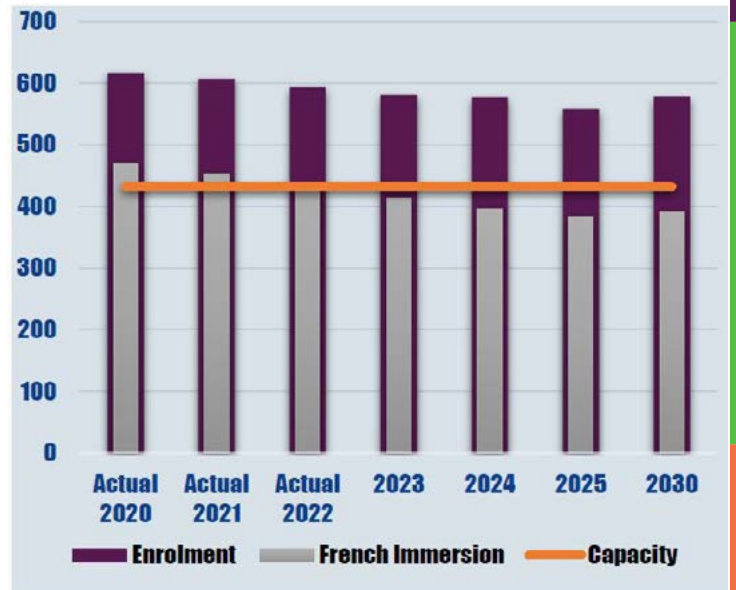
<b>BUILDING INFORMATION</b>	Gross Floor Area	43,700 ft <sup>2</sup> or 4,060 m <sup>2</sup>
	Site Size	12.16 +/- acres or 4.92 ha
	Built	1968
	Additions	1972, 2002, 2014
	2023 Portables	0
	FCI	36.30%
	Regular Classrooms	21



# Edmison Heights Public School



<b>SCHOOL INFORMATION</b>	Board Facility Number	<b>131</b>
	Address	<b>1111 Royal Drive Peterborough, ON K9H 6P9</b>
	Grades & Programs	<b>JK-6, FI</b>
	Child Care	<b>No</b>
	Before & After School Program	<b>Yes</b>
	OTG	<b>432</b>
	Actual 2022 Enrolment	<b>593</b>



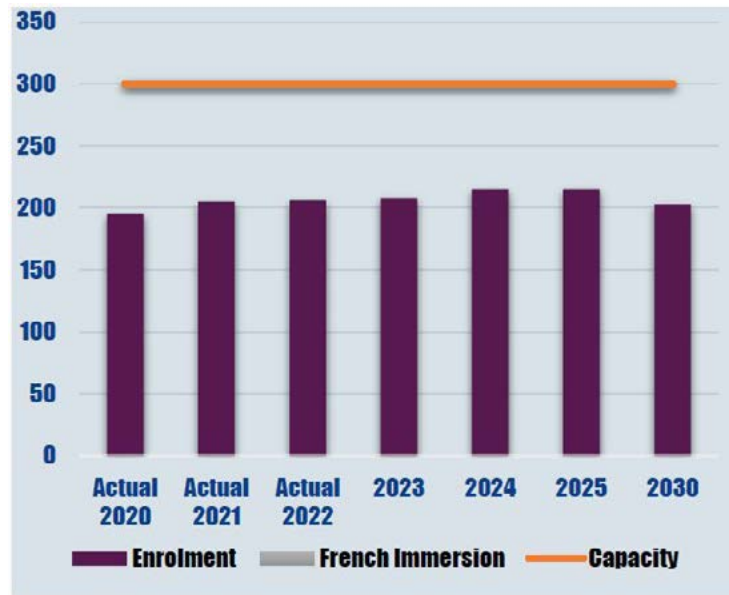
<b>BUILDING INFORMATION</b>	Gross Floor Area	<b>32,550 ft<sup>2</sup> or 3,024 m<sup>2</sup></b>
	Site Size	<b>8.55 +/- acres or 3.46 ha</b>
	Built	<b>1963</b>
	Additions	<b>1965, 2012</b>
	2023 Portables	<b>9</b>
	FCI	<b>22.80%</b>
	Regular Classrooms	<b>18</b>



# Highland Heights Public School



<b>SCHOOL INFORMATION</b>	Board Facility Number	141
	Address	430 Highland Road Peterborough, ON K9H 5J7
	Grades & Programs	JK-8, LLS
	Child Care	No
	Before & After School Program	Yes
	OTG	300
	Actual 2022 Enrolment	206



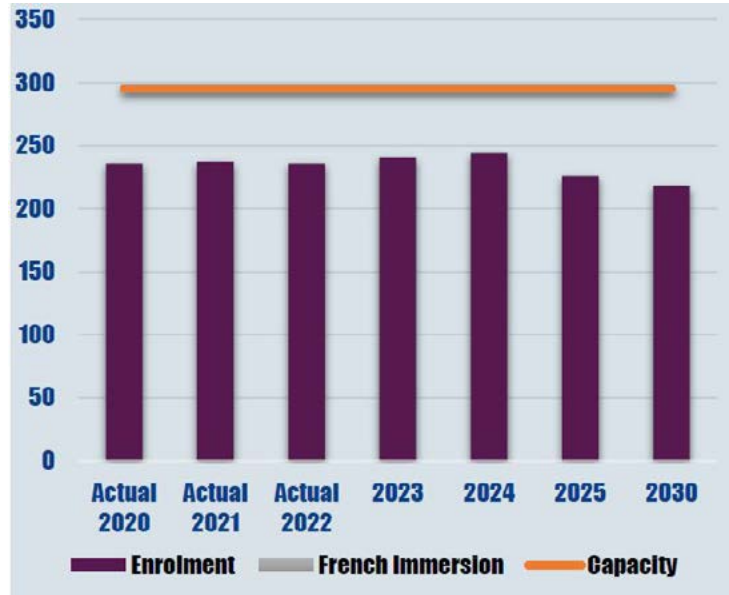
<b>BUILDING INFORMATION</b>	Gross Floor Area	26,158 ft <sup>2</sup> or 2,430 m <sup>2</sup>
	Site Size	5.07 +/- acres or 2.05 ha
	Built	1959
	Additions	1965
	2023 Portables	0
	FCI	3.50%
	Regular Classrooms	12



# Queen Elizabeth Public School



<b>SCHOOL INFORMATION</b>	Board Facility Number	<b>178</b>
	Address	<b>830 Barnardo Avenue Peterborough, ON K9H 5V9</b>
	Grades & Programs	<b>JK-8, LLS</b>
	Child Care	<b>No</b>
	Before & After School Program	<b>Yes</b>
	OTG	<b>295</b>
	Actual 2022 Enrolment	<b>236</b>



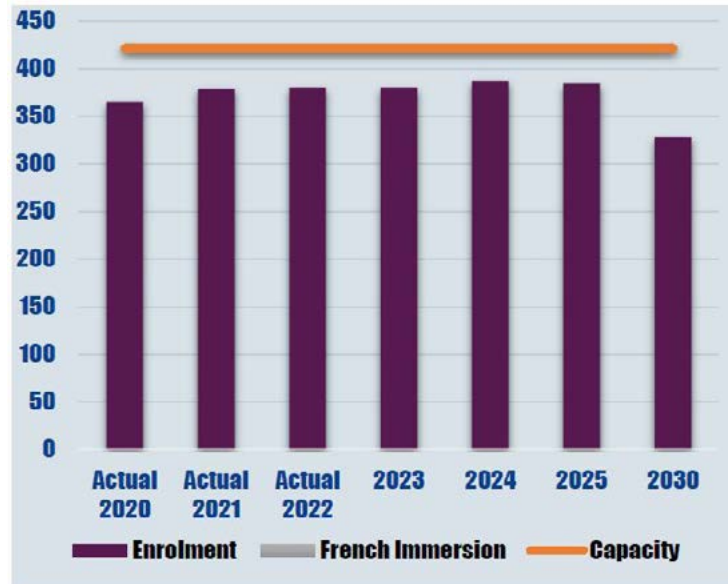
<b>BUILDING INFORMATION</b>	Gross Floor Area	<b>30,806 ft<sup>2</sup> or 2,862 m<sup>2</sup></b>
	Site Size	<b>6.97 +/- acres or 2.82 ha</b>
	Built	<b>1939</b>
	Additions	<b>1954, 1957, 1967</b>
	2023 Portables	<b>0</b>
	FCI	<b>42.70%</b>
	Regular Classrooms	<b>11</b>



# Queen Mary Public School



<b>SCHOOL INFORMATION</b>	Board Facility Number	179
	Address	1445 Monaghan Road Peterborough, ON K9J 5M8
	Grades & Programs	JK-8
	Child Care	No
	Before & After School Program	Yes
	OTG	421
	Actual 2022 Enrolment	380



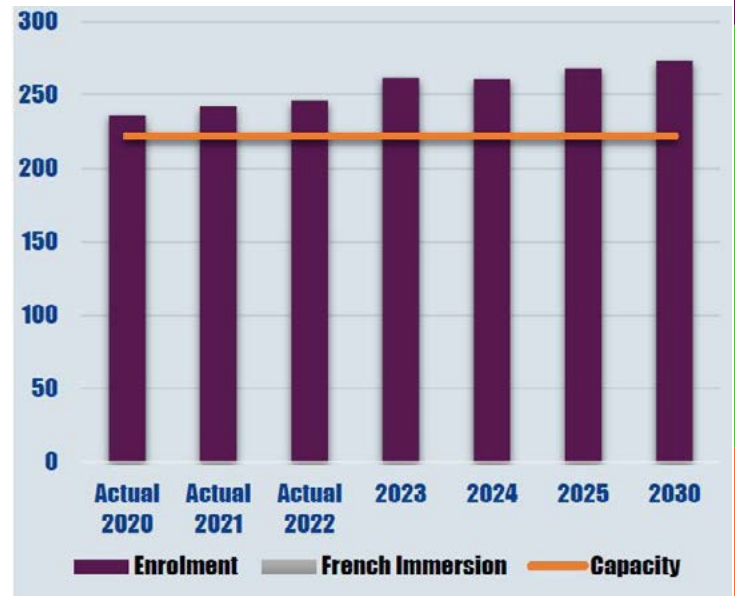
<b>BUILDING INFORMATION</b>	Gross Floor Area	52,320 ft <sup>2</sup> or 4,860 m <sup>2</sup>
	Site Size	3.92 +/- acres or 1.59 ha
	Built	1912
	Additions	1947, 1965
	2023 Portables	0
	FCI	51.20%
	Regular Classrooms	17



# R. F. Downey Public School



<b>SCHOOL INFORMATION</b>	Board Facility Number	<b>180</b>
	Address	<b>1221 Neptune Street Peterborough, ON K9H 7L9</b>
	Grades & Programs	<b>JK-6</b>
	Child Care	<b>No</b>
	Before & After School Program	<b>Yes</b>
	OTG	<b>222</b>
	Actual 2022 Enrolment	<b>246</b>



<b>BUILDING INFORMATION</b>	Gross Floor Area	<b>22,850 ft<sup>2</sup> or 2,123 m<sup>2</sup></b>
	Site Size	<b>8.55 +/- acres or 3.46 ha</b>
	Built	<b>1967</b>
	Additions	<b>2012</b>
	2023 Portables	<b>2</b>
	FCI	<b>22.90%</b>
	Regular Classrooms	<b>9</b>

## Crestwood Secondary School Family of Schools

School	Grades	Other	OTG	2022	2025	2030
Crestwood SS	9 to 12		765	744	851	1018
Crestwood Intermediate School	7 to 8		184	273	344	377
James Strath PS	JK to 8		714	593	570	549
Kawartha Heights PS	JK to 6		268	251	243	274
Millbrook/South Cavan PS	JK to 6		447	563	687	694
North Cavan PS	JK to 6		130	192	189	171
Westmount PS	JK to 6	FI/Total	562	311/499	323/513	328/519

Steps have been taken to ease accommodation pressure at Millbrook/South Cavan Public School, Westmount Public School, and to a lesser extent, James Strath Public School, through the creation of an intermediate school at Crestwood Secondary School, as approved by the Board on January 28, 2020. Staff have been closely monitoring enrolment growth, specifically at Crestwood Secondary School, Crestwood Intermediate School, Millbrook/South Cavan Public School and North Cavan Public School, where residential development activity has impacted these sites. A potential school site has been identified in the north-east area of Millbrook, in a draft approved plan of subdivision, known as the Towerhill North development. This potential site, together with the Board-owned seven-acre property in the Glenforest area of Peterborough, will provide for options to manage growth within this family of schools. The Board will need to consider a short-term accommodation plan as an interim solution to relieve accommodation pressures at Crestwood Secondary School, Crestwood Intermediate School, Millbrook/South Cavan Public School, and to a lesser extent, North Cavan Public School. This may include the establishment of holding areas and holding schools, capital investment in infrastructure at Crestwood Secondary School/Intermediate School, and/or boundary/cohort/program changes.

Commencing with the 2024-2025 school year, Crestwood Secondary School, Crestwood Intermediate School, Millbrook/South Cavan Public School and North Cavan Public School will be closed to new out-of-boundary students.

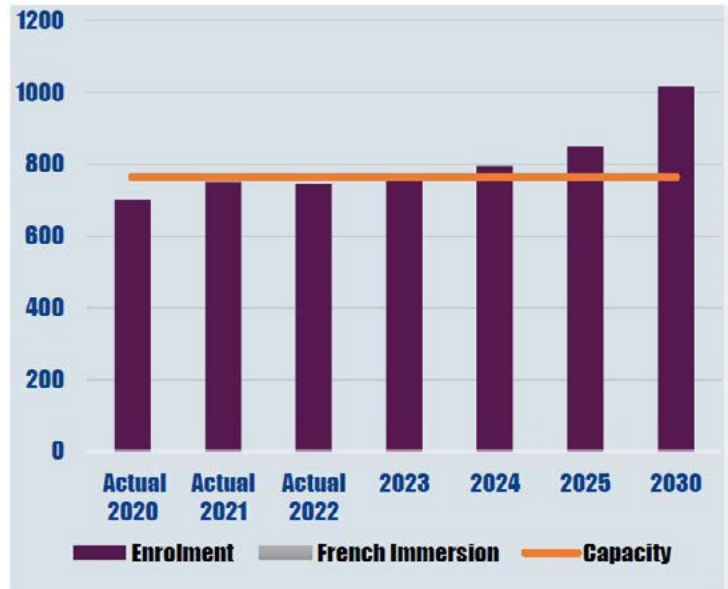
A secondary school boundary review for Peterborough should be conducted in the next 12 to 24 months noting excess space at Kenner CVI.



# Crestwood Secondary School



<b>SCHOOL INFORMATION</b>	Board Facility Number	<b>408</b>
	Address	<b>1885 Sherbrooke Street West Cavan Monaghan, ON K9J 0E5</b>
	Grades & Programs	<b>9-12, LLS</b>
	Child Care	<b>Yes - 2 Rooms</b>
	Before & After School Program	<b>No</b>
	OTG	<b>765</b>
	Actual 2022 Enrolment	<b>744</b>



<b>BUILDING INFORMATION</b>	Gross Floor Area	<b>135,900 ft<sup>2</sup> or 12,626 m<sup>2</sup></b>
	Site Size	<b>22.68 +/- acres or 9.18 ha</b>
	Built	<b>1963</b>
	Additions	<b>1965, 1972, 2008</b>
	2023 Portables	<b>0</b>
	FCI	<b>32.30%</b>
	Regular Classrooms	<b>36</b>



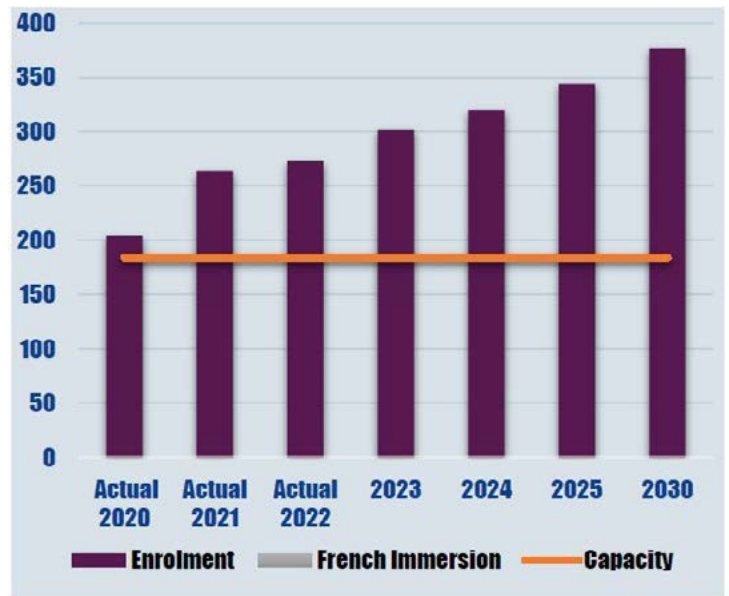


# Crestwood Intermediate School

(at Crestwood Secondary School)



<b>SCHOOL INFORMATION</b>	Board Facility Number	<b>118</b>
	Address	<b>1885 Sherbrooke Street West Cavan Monaghan, ON K9J 0E5</b>
	Grades & Programs	<b>7-8</b>
	Child Care	<b>No</b>
	Before & After School Program	<b>No</b>
	OTG	<b>184</b>
	Actual 2022 Enrolment	<b>273</b>



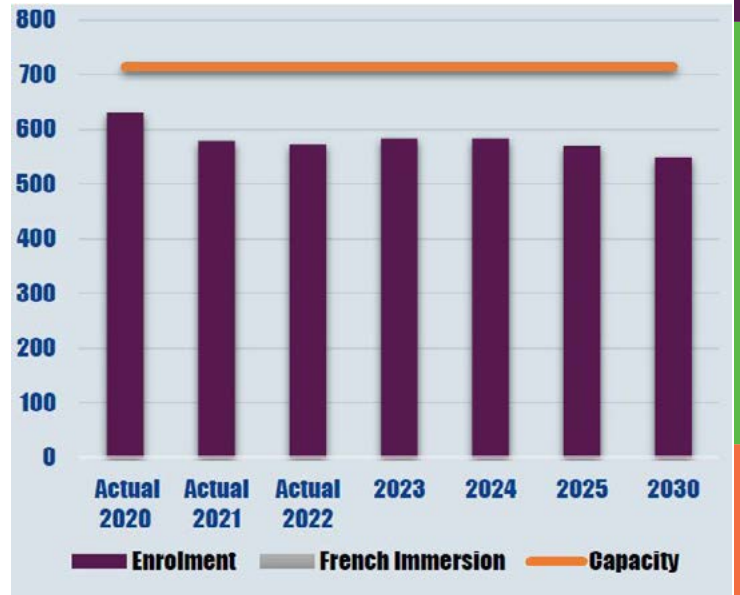
<b>BUILDING INFORMATION</b>	Gross Floor Area	<b>135,900 ft<sup>2</sup> or 12,626 m<sup>2</sup></b>
	Site Size	<b>22.68 +/- acres or 9.18 ha</b>
	Built	<b>1963</b>
	Additions	<b>1965, 1972, 2008</b>
	2023 Portables	<b>0</b>
	FCI	<b>32.30%</b>
	Regular Classrooms	<b>8</b>



# James Strath Public School



<b>SCHOOL INFORMATION</b>	Board Facility Number	<b>144</b>
	Address	<b>1175 Brealey Drive Peterborough, ON K9K 0C1</b>
	Grades & Programs	<b>JK-8, LLS</b>
	Child Care	<b>Yes - 2 Rooms</b>
	Before & After School Program	<b>Yes</b>
	OTG	<b>714</b>
	Actual 2022 Enrolment	<b>593</b>



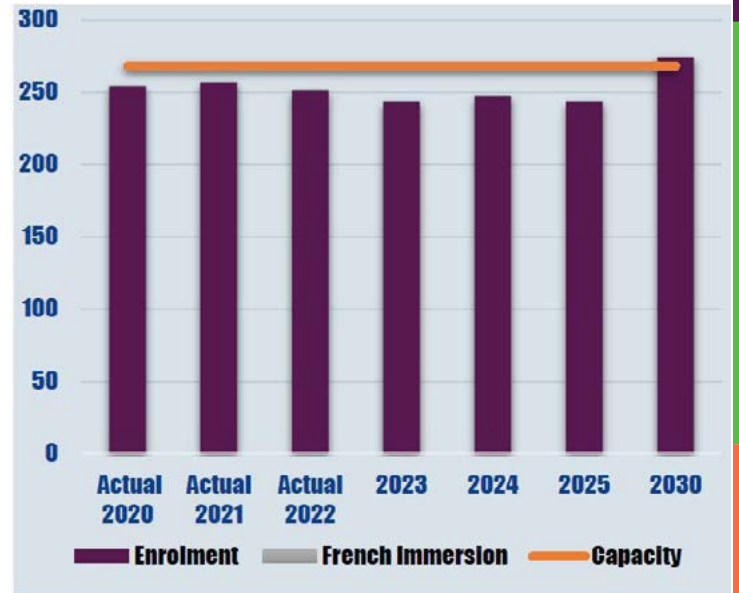
<b>BUILDING INFORMATION</b>	Gross Floor Area	<b>76,475 ft<sup>2</sup> or 7,105 m<sup>2</sup></b>
	Site Size	<b>12.16 +/- acres or 4.92 ha</b>
	Built	<b>1992</b>
	Additions	<b>2014</b>
	2023 Portables	<b>0</b>
	FCI	<b>17.40%</b>
	Regular Classrooms	<b>30</b>



# Kawartha Heights Public School



<b>SCHOOL INFORMATION</b>	Board Facility Number	145
	Address	11 Kawartha Heights Boulevard Peterborough, ON K9J 1N4
	Grades & Programs	JK-6
	Child Care	No
	Before & After School Program	Yes
	OTG	268
	Actual 2022 Enrolment	251



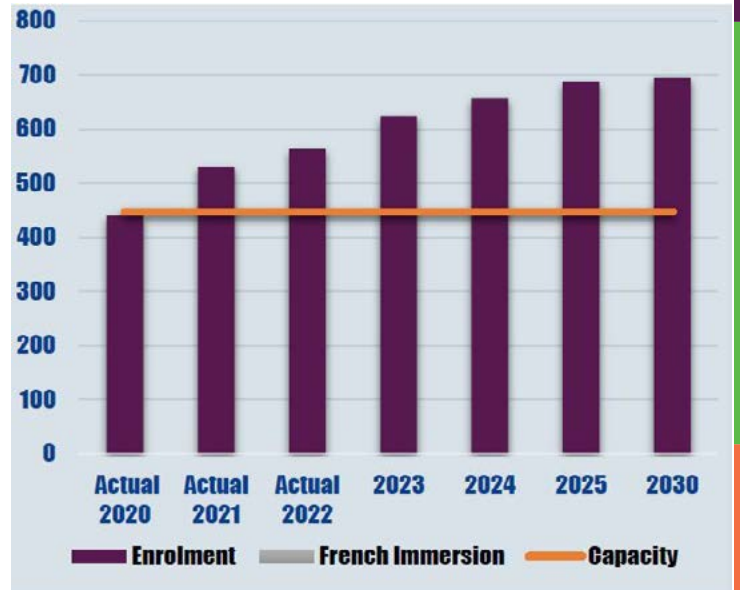
<b>BUILDING INFORMATION</b>	Gross Floor Area	25,210 ft <sup>2</sup> or 2,342 m <sup>2</sup>
	Site Size	6.19 +/- acres or 2.50 ha
	Built	1958
	Additions	1961, 1967, 1976
	2023 Portables	0
	FCI	2.70%
	Regular Classrooms	11



# Millbrook/South Cavan Public School



<b>SCHOOL INFORMATION</b>	Board Facility Number	<b>159</b>
	Address	<b>47 Tupper Street Millbrook, ON LOA 1G0</b>
	Grades & Programs	<b>JK-6</b>
	Child Care	<b>Yes - 3 Rooms</b>
	Before & After School Program	<b>Yes</b>
	OTG	<b>447</b>
	Actual 2022 Enrolment	<b>563</b>



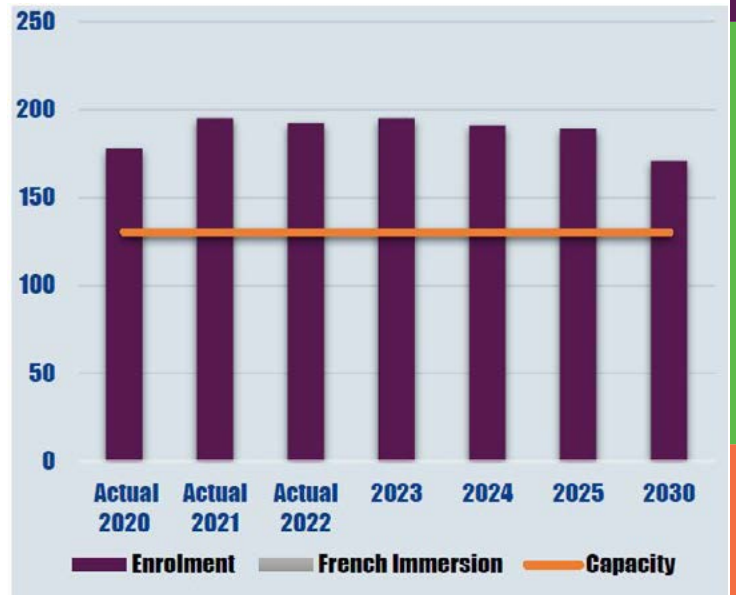
<b>BUILDING INFORMATION</b>	Gross Floor Area	<b>47,212 ft<sup>2</sup> or 4,386 m<sup>2</sup></b>
	Site Size	<b>10.03 +/- acres or 4.06 ha</b>
	Built	<b>1960</b>
	Additions	<b>1965, 1987, 2005, 2017</b>
	2023 Portables	<b>8</b>
	FCI	<b>42.50%</b>
	Regular Classrooms	<b>18</b>



# North Cavan Public School



<b>SCHOOL INFORMATION</b>	Board Facility Number	<b>166</b>
	Address	<b>2001 County Road 10 Cavan, ON LOA 1C0</b>
	Grades & Programs	<b>JK-6</b>
	Child Care	<b>No</b>
	Before & After School Program	<b>Yes</b>
	OTG	<b>130</b>
	Actual 2022 Enrolment	<b>192</b>



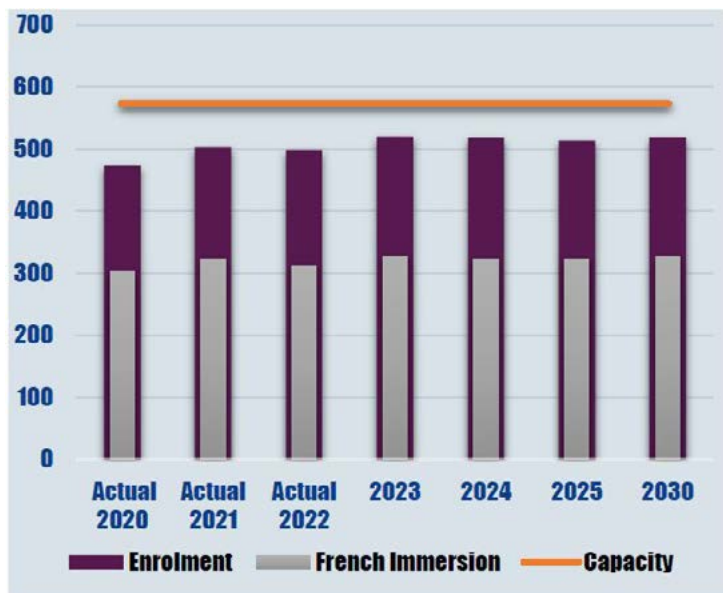
<b>BUILDING INFORMATION</b>	Gross Floor Area	<b>13,635 ft<sup>2</sup> or 1,267 m<sup>2</sup></b>
	Site Size	<b>8.06 +/- acres or 3.26 ha</b>
	Built	<b>1963</b>
	Additions	<b>1967, 2013</b>
	2023 Portables	<b>4</b>
	FCI	<b>2.50%</b>
	Regular Classrooms	<b>5</b>



# Westmount Public School



<b>SCHOOL INFORMATION</b>	Board Facility Number	<b>196</b>
	Address	<b>1520 Sherwood Crescent Peterborough, ON K9J 6T8</b>
	Grades & Programs	<b>JK-6, FI</b>
	Child Care	<b>No</b>
	Before & After School Program	<b>Yes</b>
	OTG	<b>573</b>
	Actual 2022 Enrolment	<b>499</b>



<b>BUILDING INFORMATION</b>	Gross Floor Area	<b>41,914 ft<sup>2</sup> or 3,894 m<sup>2</sup></b>
	Site Size	<b>5.01 +/- acres or 2.03 ha</b>
	Built	<b>1956</b>
	Additions	<b>1965, 2014</b>
	2023 Portables	<b>8-unit porta-pak</b>
	FCI	<b>34.00%</b>
	Regular Classrooms	<b>24</b>

## Kenner Collegiate Vocational Institute Family of Schools

School	Grades	Other	OTG	2022	2025	2030
Kenner CVI	9 to 12	IB	918	536	564	596
Keith Wightman PS	JK to 6		353	228	212	185
Kenner Intermediate School	7 to 8		306	183	182	171
Otonabee Valley PS	JK to 6		459	254	257	245
Prince of Wales PS	JK to 8	FI/Total	622	218/544	221/539	234/534
Roger Neilson PS	JK to 6		338	253	237	241

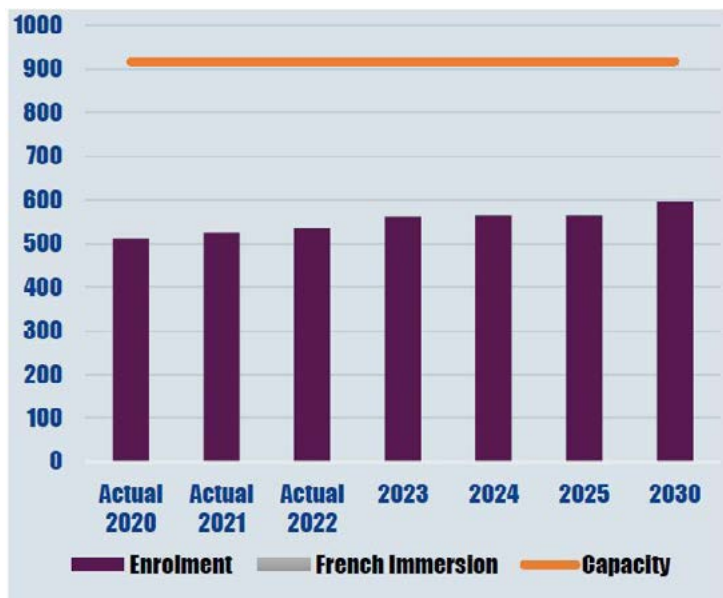
No changes are planned for this school grouping, although over the next 12 to 24 months, enrolment at other area secondary schools will necessitate a boundary review with an opportunity to make use of excess space at Kenner CVI.



# Kenner Collegiate Vocational Institute



<b>SCHOOL INFORMATION</b>	Board Facility Number	410
	Address	633 Monaghan Road Peterborough, ON K9J 5J2
	Grades & Programs	9-12, IB, LLS
	Child Care	No
	Before & After School Program	No
	OTG	918
	Actual 2022 Enrolment	536



<b>BUILDING INFORMATION</b>	Gross Floor Area	174,325 ft <sup>2</sup> or 16,195 m <sup>2</sup>
	Site Size	17.62 +/- acres or 7.13 ha
	Built	1952
	Additions	1957, 1964, 1966, 1971
	2023 Portables	0
	FCI	44.30%
	Regular Classrooms	42

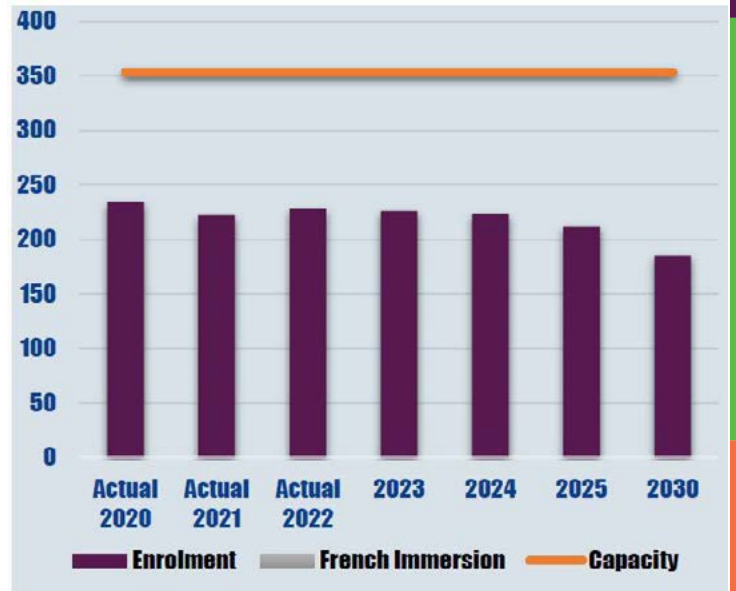




# Keith Wightman Public School



<b>SCHOOL INFORMATION</b>	Board Facility Number	<b>146</b>
	Address	<b>860 St. Mary's Street Peterborough, ON K9J 4H6</b>
	Grades & Programs	<b>JK-6</b>
	Child Care	<b>No</b>
	Before & After School Program	<b>No</b>
	OTG	<b>353</b>
	Actual 2022 Enrolment	<b>228</b>



<b>BUILDING INFORMATION</b>	Gross Floor Area	<b>31,875 ft<sup>2</sup> or 2,961 m<sup>2</sup></b>
	Site Size	<b>4.85 +/- acres or 1.96 ha</b>
	Built	<b>1955</b>
	Additions	<b>1966</b>
	2023 Portables	<b>0</b>
	FCI	<b>6.60%</b>
	Regular Classrooms	<b>13</b>

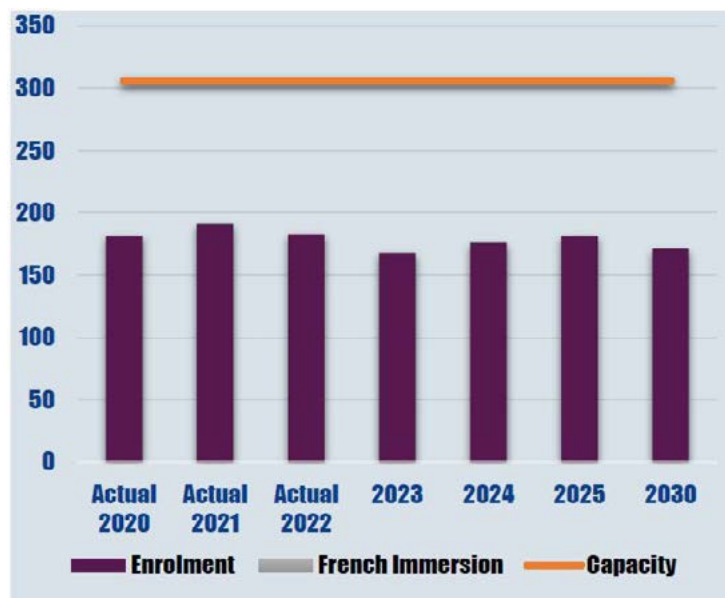


# Kenner Intermediate School

(at Kenner Collegiate Vocational Institute)



<b>SCHOOL INFORMATION</b>	Board Facility Number	147
	Address	633 Monaghan Road Peterborough, ON K9J 5J2
	Grades & Programs	7-8
	Child Care	No
	Before & After School Program	No
	OTG	306
	Actual 2022 Enrolment	183



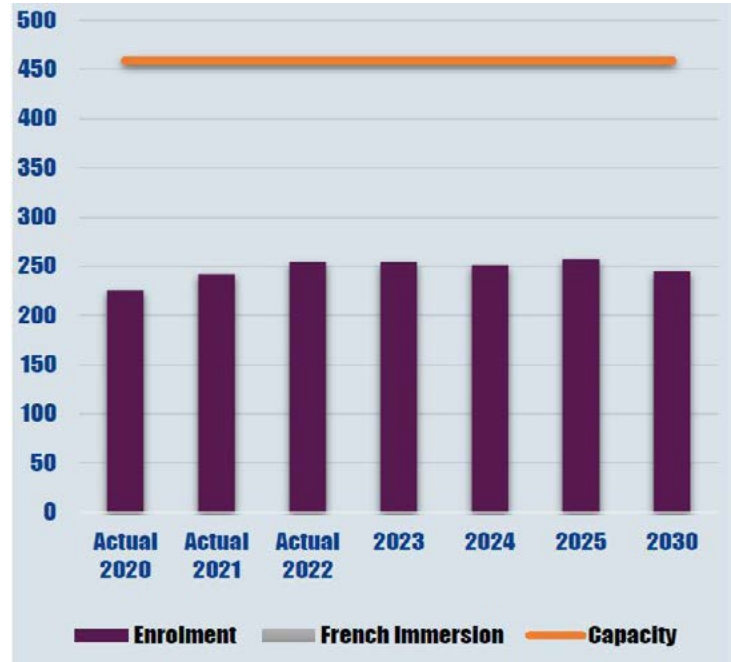
<b>BUILDING INFORMATION</b>	Gross Floor Area	174,325 ft <sup>2</sup> or 16,195 m <sup>2</sup>
	Site Size	17.62 +/- acres or 7.13 ha
	Built	1952
	Additions	1957, 1964, 1966, 1971
	2023 Portables	0
	FCI	44.30%
	Regular Classrooms	12




# Otonabee Valley Public School



<b>SCHOOL INFORMATION</b>	Board Facility Number	<b>174</b>
	Address	<b>580 River Road South Peterborough, ON K9J 1E7</b>
	Grades & Programs	<b>JK-6</b>
	Child Care	<b>EarlyON Program</b>
	Before & After School Program	<b>Yes</b>
	OTG	<b>459</b>
	Actual 2022 Enrolment	<b>254</b>



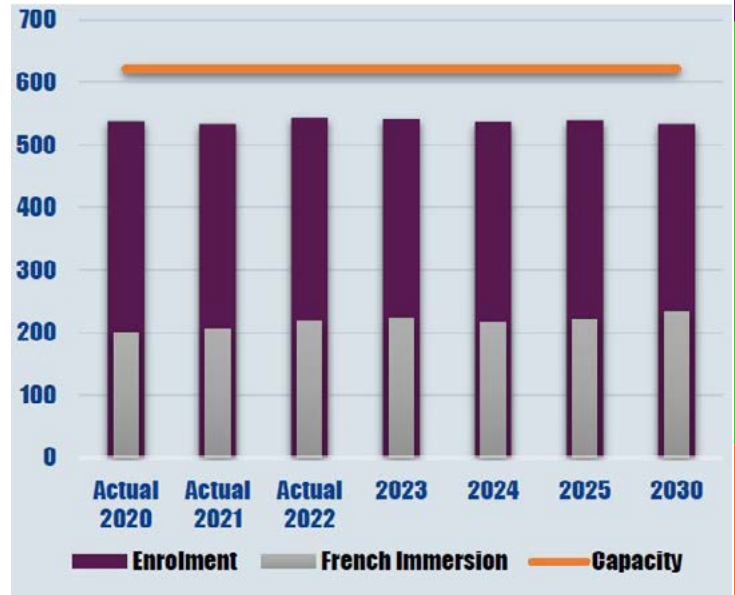
<b>BUILDING INFORMATION</b>	Gross Floor Area	<b>46,370 ft<sup>2</sup> or 4,308 m<sup>2</sup></b>
	Site Size	<b>5.76 +/- acres or 2.33 ha</b>
	Built	<b>1964</b>
	Additions	<b>1995</b>
	2023 Portables	<b>0</b>
	FCI	<b>17.50%</b>
	Regular Classrooms	<b>18</b>



# Prince of Wales Public School



<b>SCHOOL INFORMATION</b>	Board Facility Number	177
	Address	1211 Monaghan Road Peterborough, ON K9J 5L4
	Grades & Programs	JK-8, FI
	Child Care	No
	Before & After School Program	Yes
	OTG	622
	Actual 2022 Enrolment	544



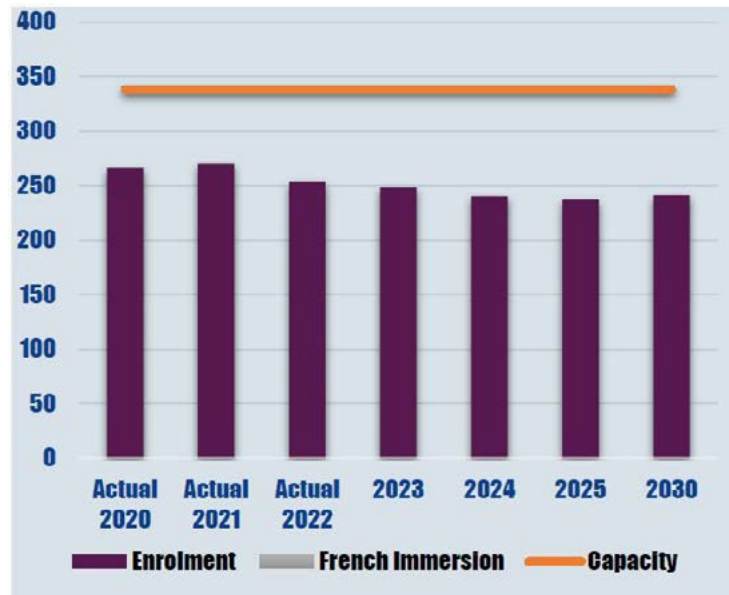
<b>BUILDING INFORMATION</b>	Gross Floor Area	64,510 ft <sup>2</sup> or 5,993 m <sup>2</sup>
	Site Size	7.99 +/- acres or 3.23 ha
	Built	1919
	Additions	1950, 1965
	2023 Portables	0
	FCI	52.30%
	Regular Classrooms	26



# Roger Neilson Public School



<b>SCHOOL INFORMATION</b>	Board Facility Number	<b>119</b>
	Address	<b>550 Erskine Avenue Peterborough, ON K9J 5T4</b>
	Grades & Programs	<b>JK-6, LLS</b>
	Child Care	<b>EarlyON Program</b>
	Before & After School Program	<b>Yes</b>
	OTG	<b>338</b>
	Actual 2022 Enrolment	<b>253</b>




<b>BUILDING INFORMATION</b>	Gross Floor Area	<b>39,157 ft<sup>2</sup> OR 3,638 m<sup>2</sup></b>
	Site Size	<b>5.03 +/- acres or 2.03 ha</b>
	Built	<b>2004</b>
	Additions	<b>n/a</b>
	2023 Portables	<b>0</b>
	FCI	<b>3.50%</b>
	Regular Classrooms	<b>13</b>

## Norwood District High School Family of Schools

School	Grades	Other	OTG	2022	2025	2030
Norwood DHS	9 to 12		429	277	300	338
Havelock-Belmont PS	JK to 6		257	229	231	234
Norwood District Intermediate School	7 to 8		138	153	160	200
Norwood District PS	JK to 6		323	332	406	439

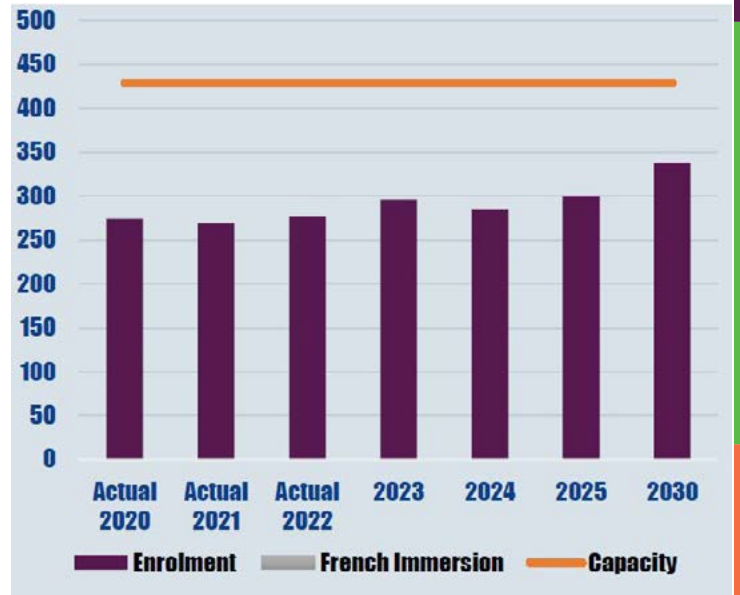
Norwood District PS is experiencing enrolment growth due to the increased residential development activity within the Township of Asphodel-Norwood. In the short term the accommodation pressure can be managed using portable classrooms. No changes are required or recommended at this time.



# Norwood District High School



<b>SCHOOL INFORMATION</b>	Board Facility Number	412
	Address	44 Elm Street Norwood, ON K0L 2V0
	Grades & Programs	9-12, LLS
	Child Care	Yes - 2 rooms, plus EarlyON Program
	Before & After School Program	No
	OTG	429
	Actual 2022 Enrolment	277



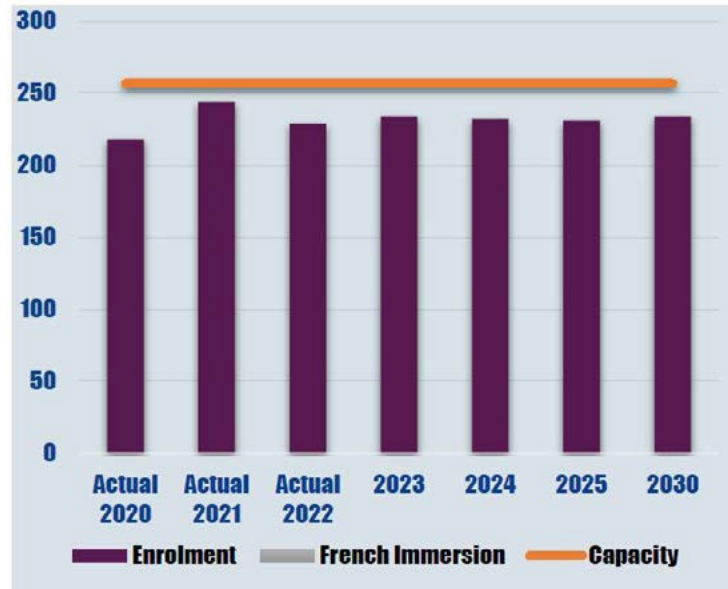
<b>BUILDING INFORMATION</b>	Gross Floor Area	98,626 ft <sup>2</sup> or 9,162 m <sup>2</sup>
	Site Size	18.26 +/- acres or 7.43 ha
	Built	1950
	Additions	1954, 1960, 1966, 1971
	2023 Portables	0
	FCI	10.90%
	Regular Classrooms	20



# Havelock-Belmont Public School




<b>SCHOOL INFORMATION</b>	Board Facility Number	140
	Address	55 Mathison Street East Havelock, ON K0L 1Z0
	Grades & Programs	JK-6
	Child Care	Yes - 2 Rooms
	Before & After School Program	Yes
	OTG	257
	Actual 2022 Enrolment	229



<b>BUILDING INFORMATION</b>	Gross Floor Area	24,133 ft <sup>2</sup> or 2,242 m <sup>2</sup>
	Site Size	8.22 +/- acres or 3.33 ha
	Built	1963
	Additions	1967
	2023 Portables	0
	FCI	36.40%
	Regular Classrooms	10



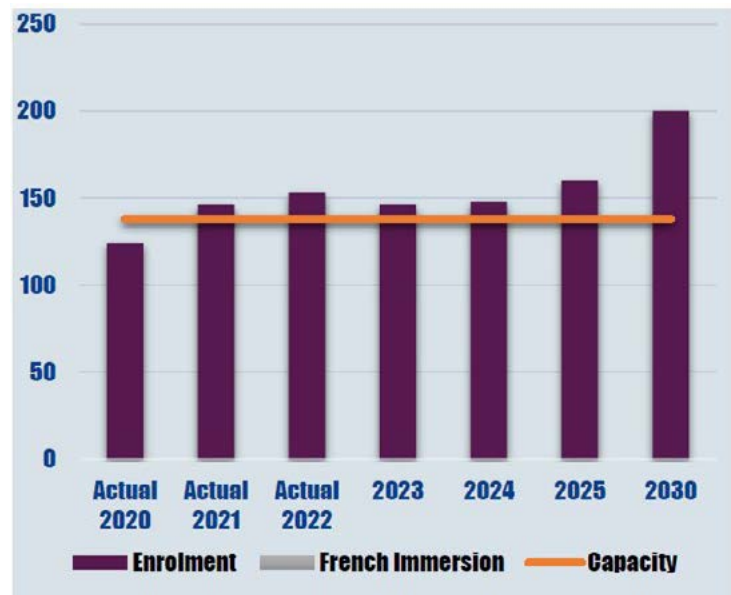


# Norwood District Intermediate School

(at Norwood District High School)



<b>SCHOOL INFORMATION</b>	Board Facility Number	171
	Address	44 Elm Street Norwood, ON K0L 2V0
	Grades & Programs	7-8
	Child Care	No
	Before & After School Program	No
	OTG	138
	Actual 2022 Enrolment	153



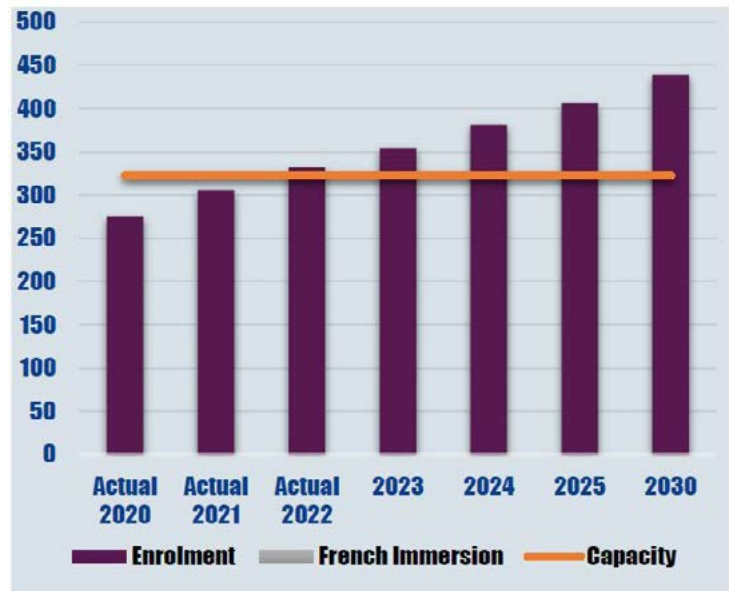
<b>BUILDING INFORMATION</b>	Gross Floor Area	98,626 ft <sup>2</sup> or 9,162 m <sup>2</sup>
	Site Size	18.36 +/- acres or 7.43 ha
	Built	1950
	Additions	1954, 1960, 1966, 1971
	2023 Portables	1
	FCI	10.90%
	Regular Classrooms	6



# Norwood District Public School



<b>SCHOOL INFORMATION</b>	Board Facility Number	<b>170</b>
	Address	<b>24 Flora Street Norwood, ON K0L 2V0</b>
	Grades & Programs	<b>JK-6</b>
	Child Care	<b>No</b>
	Before & After School Program	<b>Yes</b>
	OTG	<b>323</b>
	Actual 2022 Enrolment	<b>332</b>



<b>BUILDING INFORMATION</b>	Gross Floor Area	<b>25,186 ft<sup>2</sup> or 2,340 m<sup>2</sup></b>
	Site Size	<b>4.99 +/- acres or 2.02 ha</b>
	Built	<b>1961</b>
	Additions	<b>1967, 2012</b>
	2023 Portables	<b>0</b>
	FCI	<b>40.90%</b>
	Regular Classrooms	<b>13</b>

## Thomas A. Stewart Secondary School Family of Schools

School	Grades	Other	OTG	2022	2025	2030
Thomas A. Stewart SS	9 to 12	IA	1290	1229	1330	1436
Apsley Central PS	JK to 8		141	168	172	157
Buckhorn PS	JK to 6		118	170	201	232
Kaawaate East City PS	JK to 8	FI/Total	675	219/760	354/912	435/1054
Lakefield District PS	JK to 8	FI/Total	678	236/686	233/715	243/757
North Shore PS	JK to 8		441	398	409	441
Warsaw PS	JK to 8		187	136	155	183

\*In the 2023-2024 school year Kaawaate will offer FI for students in SK to Grade 6.

The new Kaawaate East City Public School welcomed students in September 2021. Kaawaate East City Public School is experiencing significant accommodation pressure, and with the placement of a fourth portable on site for the 2023-2024 school year, the ability of the site to accommodate portable classrooms will be maximized. Therefore, an alternative solution to relieve the accommodation pressure will need to be established prior to the 2024-2025 school year. Residential development will continue to be monitored, and enrolment management tools such as holding areas and schools, will need to be utilized to provide short-term relief to the accommodation pressures being experienced at this school. Commencing with the 2024-2025 school year, Kaawaate East City Public School will be closed to new out-of-boundary students.

The disposition or utilization of the Armour Heights Public School site should be assessed in the next 12 months. The Board will continue to seek community partnership opportunities for the King George Public School site.

The system-wide Specialized Program Review will need to consider options to manage French Immersion enrolment at Edmison Heights Public School and Adam Scott Intermediate School (from the Adam Scott CVI family of schools).

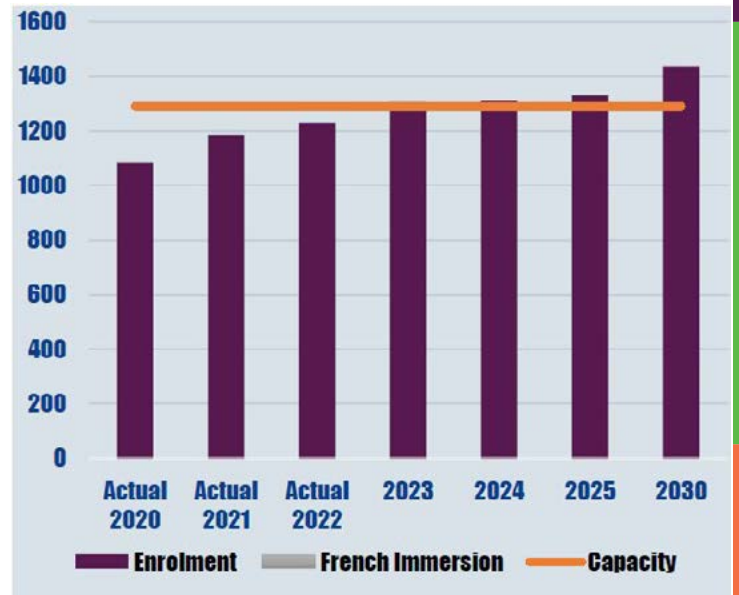
A secondary school boundary review for Peterborough should be conducted in the next 12 to 24 months noting excess space at Kenner CVI.



# Thomas A. Stewart Secondary School



<b>SCHOOL INFORMATION</b>	Board Facility Number	415
	Address	1009 Armour Road Peterborough, ON K9H 7H2
	Grades & Programs	9-12, IA, LLS
	Child Care	No
	Before & After School Program	No
	OTG	1,290
	Actual 2022 Enrolment	1,229



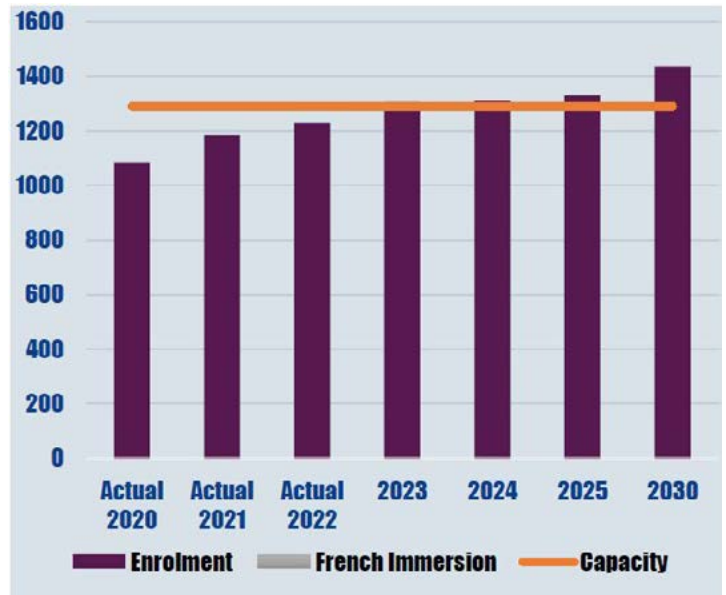
<b>BUILDING INFORMATION</b>	Gross Floor Area	219,317 ft <sup>2</sup> or 20,375 m <sup>2</sup>
	Site Size	27.05 +/- acres or 10.95 ha
	Built	1967
	Additions	Outdoor Education Building 2018
	2023 Portables	1
	FCI	53.10%
	Regular Classrooms	59



# Apsley Central Public School



<b>SCHOOL INFORMATION</b>	Board Facility Number	102
	Address	238 Burleigh Street Apsley, ON K0L 1A0
	Grades & Programs	JK-8
	Child Care	Yes - 3 Rooms
	Before & After School Program	Yes
	OTG	141
	Actual 2022 Enrolment	168



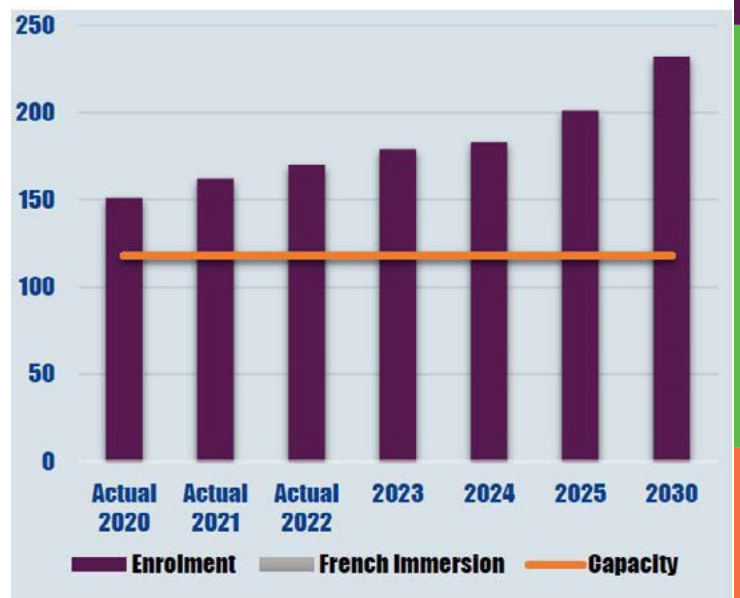
<b>BUILDING INFORMATION</b>	Gross Floor Area	19,721 ft <sup>2</sup> or 1,832 m <sup>2</sup>
	Site Size	6.19 +/- acres or 2.50 ha
	Built	2010
	Additions	replacement school
	2023 Portables	2
	FCI	11.80%
	Regular Classrooms	6



# Buckhorn Public School



<b>SCHOOL INFORMATION</b>	Board Facility Number	108
	Address	1783 Lakehurst Road Buckhorn, ON K0L 1J0
	Grades & Programs	JK-6
	Child Care	No
	Before & After School Program	No
	OTG	118
	Actual 2022 Enrolment	170



<b>BUILDING INFORMATION</b>	Gross Floor Area	11,888 ft <sup>2</sup> or 1,104 m <sup>2</sup>
	Site Size	7.94 +/- acres or 3.62 ha
	Built	1972
	Additions	n/a
	2023 Portables	3
	FCI	5.50%
	Regular Classrooms	5

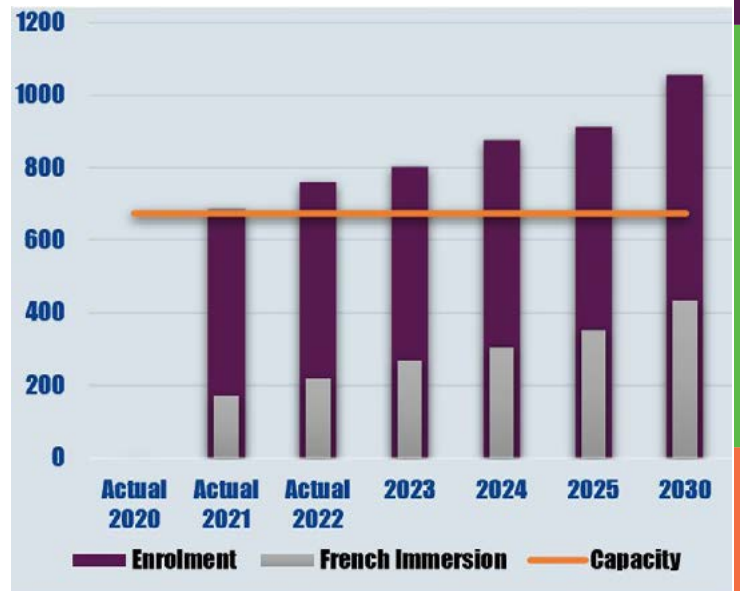


# Kaawaate East City Public School

(Opened September 2021)



<b>SCHOOL INFORMATION</b>	Board Facility Number	<b>149</b>
	Address	<b>250 Hunter Street East Peterborough, ON K9H 1H1</b>
	Grades & Programs	<b>JK-8, FI</b>
	Child Care	<b>Yes</b>
	Before & After School Program	<b>Yes</b>
	OTG	<b>675</b>
	Actual 2022 Enrolment	<b>760</b>



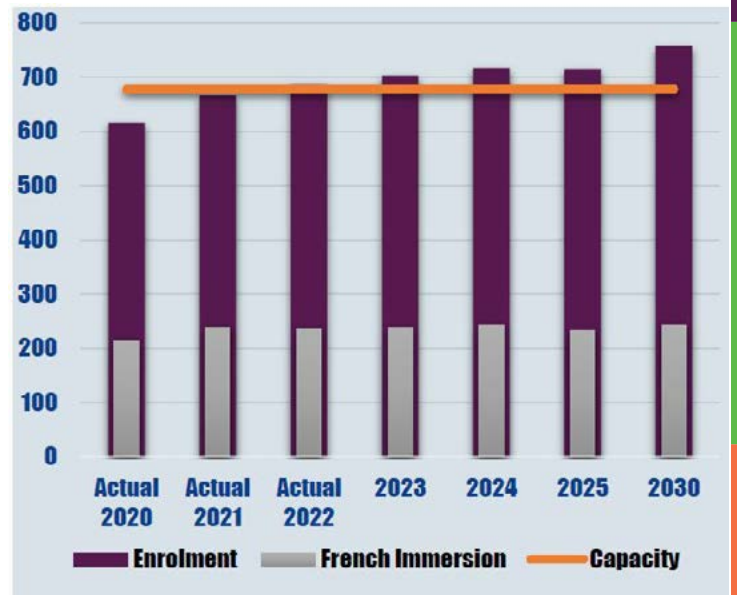
<b>BUILDING INFORMATION</b>	Gross Floor Area	<b>68,448 ft<sup>2</sup> or 6,359 m<sup>2</sup></b>
	Site Size	<b>7.51 +/- acres or 3.04 ha</b>
	Built	<b>2021</b>
	Additions	<b>n/a</b>
	2023 Portables	<b>4</b>
	FCI	<b>n/a</b>
	Regular Classrooms	<b>27</b>



# Lakefield District Public School



<b>SCHOOL INFORMATION</b>	Board Facility Number	<b>160</b>
	Address	<b>71 Bridge Street Lakefield, ON K0L 2H0</b>
	Grades & Programs	<b>JK-8, FI</b>
	Child Care	<b>Yes - 3 Rooms, plus EarlyON Program</b>
	Before & After School Program	<b>Yes</b>
	OTG	<b>678</b>
	Actual 2022 Enrolment	<b>686</b>



<b>BUILDING INFORMATION</b>	Gross Floor Area	<b>87,888 ft<sup>2</sup> or 8,165 m<sup>2</sup></b>
	Site Size	<b>18.88 +/- acres or 7.64 ha</b>
	Built	<b>1952</b>
	Additions	<b>1957, 1966, 1971, complete interior refresh 2017</b>
	2023 Portables	<b>1</b>
	FCI	<b>12.20%</b>
	Regular Classrooms	<b>27</b>

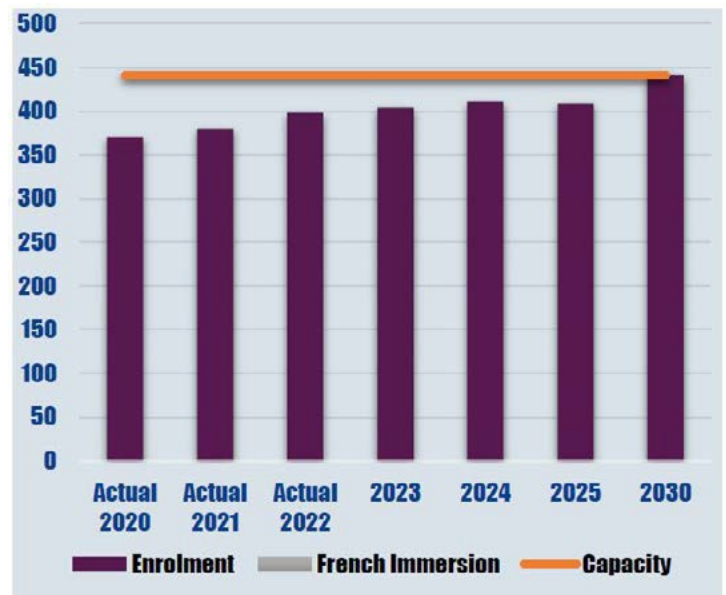




# North Shore Public School



<b>SCHOOL INFORMATION</b>	Board Facility Number	<b>168</b>
	Address	<b>42 Pinecrest Avenue Keene, ON K0L 2G0</b>
	Grades & Programs	<b>JK-8</b>
	Child Care	<b>Yes - 2 Rooms</b>
	Before & After School Program	<b>Yes</b>
	OTG	<b>441</b>
	Actual 2022 Enrolment	<b>398</b>



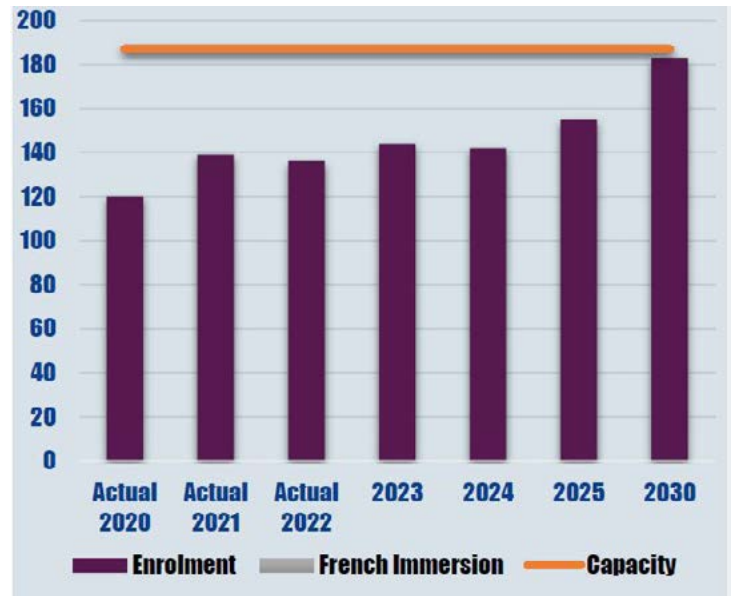
<b>BUILDING INFORMATION</b>	Gross Floor Area	<b>46,965 ft<sup>2</sup> or 4,363 m<sup>2</sup></b>
	Site Size	<b>7.74 +/- acres or 3.13 ha</b>
	Built	<b>1990</b>
	Additions	<b>n/a</b>
	2023 Portables	<b>0</b>
	FCI	<b>19.30%</b>
	Regular Classrooms	<b>18</b>



# Warsaw Public School



<b>SCHOOL INFORMATION</b>	Board Facility Number	<b>194</b>
	Address	<b>975 English Line South Warsaw, ON K0L 3A0</b>
	Grades & Programs	<b>JK-8</b>
	Child Care	<b>No</b>
	Before & After School Program	<b>Yes</b>
	OTG	<b>187</b>
	Actual 2022 Enrolment	<b>136</b>



<b>BUILDING INFORMATION</b>	Gross Floor Area	<b>20,261 ft<sup>2</sup> or 1,882 m<sup>2</sup></b>
	Site Size	<b>7.37 +/- acres or 2.98 ha</b>
	Built	<b>1961</b>
	Additions	<b>1973</b>
	2023 Portables	<b>0</b>
	FCI	<b>3.60%</b>
	Regular Classrooms	<b>8</b>

## Non-Instructional Spaces

### *Education Centre*

The main school board office is in Peterborough and is home to school board administrative services including Corporate Affairs, Business and Corporate Services, Facilities Services, Human Resource Services, Information and Communications Technology, Special Education Services, Teaching and Learning, Commissioner's Office of Human Rights, Equity & Accessibility (COHREA) and Senior Administration. This is the location of the Roy H. Wilfong Boardroom and all regular meetings of the Board of Trustees.

Kawartha Pine Ridge District School Board  
Education Centre  
1994 Fisher Drive  
Peterborough, ON  
K9J 6X6



### *Community Education Centres (CEC)*

Additionally, there are three remote Community Education Centres that house local superintendent offices as well as workstations and meeting rooms for various transient support services and professional development.

Clarington CEC  
140 High Street  
Bowmanville, ON  
L1C 3C1

Kirby Professional Learning  
Centre  
3675 Concession Road 7  
Orono, ON  
L0B 1M0

Northumberland CEC  
130 Highland Drive  
Port Hope, ON  
L1A 2A3



### *Lakeshore Facilities Services Centre*

Located close to Highway 401, this location provides closer maintenance services support to the school board's buildings located in the southern region of the district.

1427 Newtonville Road  
Newtonville, ON  
L0A 1J0



## Centres for Individual Studies (CIS)

CIS is a unique secondary school for adult and alternative education where about half the students are 21 years of age or older and half are under 21 years of age. It is made up of three campuses within the jurisdiction of the Kawartha Pine Ridge District School Board and is supervised by a principal and vice-principal. Each campus offers a diverse selection of secondary school courses, which allows students to return to school to complete a secondary school diploma, upgrade credits for employment or to further their education (i.e., post-secondary).

### Clarington CIS



SCHOOL AND BUILDING INFORMATION	Board Facility Number	568
	Address	140 High Street, Bowmanville, ON L1C 3C1
	Grades & Programs	9-12, Credit Courses, ILC, LBS, Teen Education & Mothering
	Child Care	No
	OTG	189
	Gross Floor Area	15,340 ft <sup>2</sup> or 1,425 m <sup>2</sup>
	Site Size	2.13 +/- acres or 0.86 ha
	Built	1960
	FCI	16.2%

### Northumberland CIS



SCHOOL AND BUILDING INFORMATION	Board Facility Number	569
	Address	780 D'Arcy Street, Cobourg, ON K9A 4B3
	Grades & Programs	9-12, Credit Courses, ILC, Teen Education and Mothering
	Child Care	No
	OTG	159
	Gross Floor Area	13,308 ft <sup>2</sup> or 1,236 m <sup>2</sup>
	Site Size	5.64 +/- acres or 2.28 ha
	Built	1965
	FCI	2.5%

### Peterborough Alternative Education Centre (PACE)



SCHOOL AND BUILDING INFORMATION	Board Facility Number	413
	Address	201 McDonnel Street, Peterborough, ON K9H 2W1
	Grades & Programs	9-12, Credit Courses, ILC, LBS, School for Young Moms, Suspension / Expulsion Program
	Child Care	Yes - 2 Rooms
	OTG	762
	Gross Floor Area	113,472 ft <sup>2</sup> or 10,542 m <sup>2</sup>
	Site Size	2.03 +/- acres or 0.82 ha
	Built	1907
	FCI	64.8%

## GLOSSARY

ADE	Average Daily Enrolment (student count October 31 + student count March 31 ÷ 2)
BA	In reference to Board Policy, Business and Administrative Services
CEC	Community Education Centre
CIS	Centre for Individual Studies
CMSM	Consolidated Municipal Service Managers (municipal authority for child care and other services)
CVI	Collegiate and Vocational Institute (alternative designation for a secondary school)
EarlyON	EarlyON Child & Family Centres provide a wide range of high-quality services for children ages 0 - 6 years and their parents and caregivers that help strengthen parenting skills, support parent education and foster healthy child development. These services are free of charge and offer safe and welcoming spaces and programs to all families, with qualified professionals.
EF	Extended French (second language program commencing in Grade 5 at KPR)
ES	In reference to Board Policy, Education Services
FCI	Facility Condition Index (value of capital improvement needs ÷ replacement value of a building)
FDK	Full Day Kindergarten
FI	French Immersion (second language program commencing in Senior Kindergarten at KPR)
HS	High School (alternative designation for a secondary school)
IA	Integrated Arts: an enrichment program of study in the arts for secondary students where graduation requirements are combined with an integrated study of arts including drama, music, visual art and dance. This program is available to students within the program catchment area for Thomas A. Stewart Secondary School.
IB	International Baccalaureate: a two-year course of study for students aged 16-19 which is internationally recognized and prepares students for university in all disciplines. The board curriculum includes the study of languages, social science, experimental science, math and an arts or second subject from another curriculum area. Students interested in pursuing an IB Diploma must take a set of pre-IB courses in Grades 9 and 10. This program is available to students within the program catchment area for Kenner CVI and Cobourg Collegiate Institute.
JK	Junior Kindergarten
LLS	Learning and Life Skills: a specialized program available to students 9-21 years of age who meet the criteria for a developmental disability as determined through the Identification, Placement and Review Committee (IPRC).
LTAP	Long Term Accommodation Plan
OTG	On-The-Ground (capacity of a school based on Ministry of Education guidelines)
PACE	Peterborough Alternative and Continuing Education
PS	Public School (designation of schools accommodating students from JK up to Grade 8)
SK	Senior Kindergarten
SS	Secondary School (designation for schools accommodating students Grades 9 through 12)

## Index

School	Page	5 Yr FCI	10 Yr FCI	Building Age in 2023
Adam Scott Collegiate Vocational Institute	114	\$5,908,961.69	\$8,898,614.92	63
Adam Scott Intermediate School (at Adam Scott Collegiate Vocational Institute)	115	\$5,908,961.69	\$8,898,614.92	63
Apsley Central Public School	147	\$509,925.20	\$2,705,196.40	13
Baltimore Public School	79	\$4,586,437.22	\$4,781,328.32	65
Beatrice Strong Public School	101	\$2,849,278.94	\$3,758,019.07	31
Bowmanville High School	36	\$12,070,015.01	\$14,384,091.96	51
Brighton Public School	91	\$4,243,128.96	\$8,373,244.80	56
Buckhorn Public School	148	\$898,057.84	\$1,174,383.32	51
Burnham Public School	80	\$2,387,555.86	\$2,624,023.06	67
C. R. Gummow Public School	81	n/a	n/a	8
Camborne Public School	82	\$2,266,108.81	\$2,286,616.58	62
Campbellford District High School	72	\$13,484,908.50	\$13,505,590.88	63
Central Public School	37	\$1,939,474.69	\$2,409,095.92	134
Charles Bowman Public School	38	\$230,983.62	\$230,983.62	12
Chemong Public School	116	\$5,424,697.68	\$5,643,141.89	55
Clarington Central Intermediate School (at Clarington Central Secondary School)	45	\$119,274.60	\$119,274.60	18
Clarington Central Secondary School	44	\$119,274.60	\$119,274.60	18
Clarke High School	52	\$10,968,007.55	\$12,542,362.70	61
Cobourg Collegiate Institute	78	\$12,499,057.44	\$13,163,258.56	63
Colborne Public School	92	\$1,696,391.44	\$2,064,895.95	66
Courtice Intermediate School (at Courtice Secondary School)	59	\$12,581,065.80	\$13,435,628.76	63
Courtice North Public School	60	\$5,072,563.63	\$5,309,065.80	29
Courtice Secondary School	58	\$12,581,065.80	\$13,435,628.76	63
Crestwood Intermediate School (at Crestwood Secondary School)	125	\$13,367,620.81	\$15,024,988.43	60
Crestwood Secondary School	124	\$13,367,620.81	\$15,024,988.43	60
Dale Road Senior Public School	83	\$1,434,029.11	\$1,744,675.21	58
Dr. Emily Stowe Public School	61	\$5,493,820.68	\$5,931,802.92	33
Dr. G.J. MacGillivray Public School	62	\$3,334,280.65	\$3,930,263.18	20
Dr. M. S. Hawkins Senior Public School (at Port Hope High School)	102	\$18,412,593.93	\$18,952,376.82	68
Dr. Ross Tilley Public School	46	\$3,039,631.70	\$4,493,368.60	27
Duke of Cambridge Public School	39	\$160,625.19	\$160,625.19	10
East Northumberland Secondary School	90	\$7,576,157.53	\$13,312,836.48	69
Edmison Heights Public School	117	\$2,784,844.44	\$4,357,239.60	60
Enniskillen Public School	47	\$2,123,373.00	\$2,978,788.98	97
Ganaraska Trail Public School	103	\$2,722,111.16	\$2,943,487.67	14
Grafton Public School	84	\$2,056,233.97	\$2,994,649.48	66
Hampton Junior Public School	48	\$1,245,847.28	\$2,386,825.27	68
Harold Longworth Public School	40	\$2,835,438.98	\$4,862,426.35	20
Hastings Public School	73	\$2,210,398.53	\$3,241,317.60	71

School	Page	5 Yr FCI	10 Yr FCI	Building Age in 2023
Havelock-Belmont Public School	141	\$4,610,543.51	\$4,864,480.50	60
Highland Heights Public School	118	\$2,194,933.60	\$2,813,639.72	64
Hillcrest Public School	74	\$3,496,648.72	\$4,142,058.18	56
James Strath Public School	126	\$7,982,565.39	\$8,201,694.64	31
John M. James Public School	41	\$2,753,410.56	\$5,034,220.80	22
Kaawaate East City Public School (Opened September 2021)	149	n/a	n/a	2
Kawartha Heights Public School	127	\$1,412,914.67	\$1,782,649.35	65
Keith Wightman Public School	133	\$1,755,170.80	\$2,620,278.68	68
Kenner Collegiate Vocational Institute	132	\$22,377,311.85	\$23,117,613.89	71
Kenner Intermediate School (at Kenner Collegiate Vocational Institute)	134	\$22,377,311.85	\$23,117,613.89	71
Kent Public School	75	\$4,007,313.98	\$4,105,212.53	65
Lakefield District Public School	150	\$6,558,343.36	\$15,218,517.23	71
Lydia Trull Public School	63	\$4,217,406.74	\$6,157,015.97	25
M. J. Hobbs Senior Public School	49	\$2,466,894.35	\$2,872,317.10	57
Merwin Greer Public School	85	\$1,405,743.55	\$2,403,166.91	71
Millbrook/South Cavan Public School	128	\$3,400,932.86	\$3,492,437.78	63
Murray Centennial Public School	93	\$4,544,773.96	\$5,344,411.25	55
Newcastle Public School	53	\$4,984,215.73	\$7,875,544.76	27
North Cavan Public School	129	\$1,397,383.44	\$2,427,433.03	60
North Hope Central Public School	104	\$1,978,679.56	\$2,183,465.98	63
North Shore Public School	151	\$6,401,924.30	\$6,641,345.85	33
Northumberland Hills Public School	94	\$-	\$-	13
Norwood District High School	140	\$10,056,685.18	\$13,566,871.98	73
Norwood District Intermediate School (at Norwood District High School)	142	\$10,056,685.18	\$13,566,871.98	73
Norwood District Public School	143	\$4,550,285.53	\$4,738,003.58	62
Orono Public School	54	\$1,798,284.66	\$4,665,819.65	55
Otonabee Valley Public School	135	\$3,913,425.52	\$6,910,104.00	59
Percy Centennial Public School	76	\$3,220,387.22	\$3,294,847.04	56
Plainville Public School	86	\$2,545,562.28	\$3,310,323.48	65
Port Hope High School	100	\$18,412,593.93	\$18,952,376.82	68
Prince of Wales Public School	136	\$10,647,671.79	\$11,703,203.07	104
Queen Elizabeth Public School	119	\$4,697,740.28	\$4,697,740.28	84
Queen Mary Public School	120	\$6,629,312.80	\$7,151,955.72	111
R. F. Downey Public School	121	\$2,831,083.28	\$3,219,901.58	56
Roger Neilson Public School	137	\$265,267.10	\$265,267.10	19
Roseneath Centennial Public School	87	\$1,530,159.40	\$2,340,915.50	56
S. T. Worden Public School	64	\$4,261,571.60	\$4,454,072.50	67
Smithfield Public School	95	\$2,848,978.17	\$3,066,873.25	72
Spring Valley Public School	96	\$3,180,952.55	\$3,836,463.38	59
Stockdale Public School	97	\$2,662,223.41	\$2,889,148.90	67
Terry Fox Public School	88	\$3,548,062.67	\$3,861,376.08	29
The Pines Senior Public School	55	\$8,057,752.99	\$8,486,753.73	49

School	Page	5 Yr FCI	10 Yr FCI	Building Age in 2023
Thomas A. Stewart Secondary School	146	\$21,308,761.40	\$24,470,706.64	56
Vincent Massey Public School	42	\$3,803,613.03	\$5,019,020.41	69
Warsaw Public School	152	\$942,713.57	\$3,813,428.42	62
Waverley Public School	50	\$3,463,256.96	\$4,686,108.00	44
Westmount Public School	130	\$5,431,308.34	\$5,811,004.67	67